

**RSPO PRINCIPLE AND CRITERIA
PUBLIC SUMMARY REPORT**

- Initial Assessment**
- Annual Surveillance Assessment (1_3)**
- Recertification Assessment (Choose an item.)**
- Extension of Scope**

Client Company Name (Parent Company): Wild Asia Sdn. Bhd (Wild Asia Group Scheme)
Client Company / Parent Company Address: Upper Penthouse, Wisma RKT, No 2, Jalan Raja Abdullah, 50300 Kuala Lumpur, Malaysia
Certification Unit: WAGS West – Smallholders
Location of Certification Unit: No 24, Jalan Sri Hartamas 12, Taman Sri Hartamas, 50480 Kuala Lumpur, Malaysia
Date of Final Report: 20/06/2023

TABLE of CONTENTS	Page No
Section 1: Scope of the Assessment.....	3
1. Company Details	3
2. Certification Information	3
3. Other Certifications.....	4
4. Location(s) of Mill & Supply Bases	4
5. Description of Supply Base	4
6. Plantings & Cycle.....	5
7. Summary of Certified Tonnage of FFB (Own Certified Scope)	6
8. Summary of Certified Tonnage of FFB (from other certified unit(s))	6
9. Summary of Non-Certified Tonnage of FFB (outside supplier – excluded from certificate)..	6
10. Summary of Certified Tonnage (MT) (not applicable for ISS)	7
11. Summary of Actual Volume sold	8
12. Independent Smallholders Certified Tonnage (MT) / Volume	9
13. Independent Smallholders Actual Sold Tonnage / Volume	10
Section 2: Assessment Process	11
2.1 Assessment Methodology, Programme, Site Visits.....	11
2.2 BSI Assessment Team	12
2.3 Assessment Plan.....	16
Section 3: Assessment Findings	20
3.1 Multiple Management Units and Time Bound Plan.....	20
3.2 Progress of scheme smallholders and/or outgrowers.....	21
3.3 Details of Nonconformities	23
3.3.1 Status of Nonconformities Previously Identified and Observations.....	28
3.3.2 Summary of the Nonconformities and Status.....	37
3.4 Stakeholders and previous land owner / user consultation.....	37
3.5 Impartiality and conflict of interest	40
Formal Signing-off of Assessment Conclusion and Recommendation	40
Appendix A: Summary of Findings	41
Appendix B: GHG Reporting Executive Summary (not applicable)	111
Appendix C: Location Map of Certification Unit and Supply bases.....	112
Appendix D: Estate Field Map (not applicable)	115
Appendix E: List of Smallholder Registered and/or sampled	116
Appendix F: List of Abbreviations.....	161

Section 1: Scope of the Assessment

1. Company Details			
Parent Company	Wild Asia Sdn Bhd (Wild Asia Group Scheme)		
RSPO Membership Number	1-0138-13-000-00	Membership Approval Date	21/03/2013
Address	Upper Penthouse, Wisma RKT, No 2, Jalan Raja Abdullah, 50300 Kuala Lumpur, Malaysia		
Palm Oil Mill / Group Manager / Estate (Certification Unit)	WAGS West - Smallholders		
Location / Address	No 24, Jalan Sri Hartamas 12, Taman Sri Hartamas, 50480 Kuala Lumpur, Malaysia		
Website	www.wildasia.org		
Management Representative	Lim Ying Ying	E-mail	ying@wildasia.org
Telephone	012-6736496	Facsimile	-

2. Certification Information			
Certificate Number	RSPO 660787	Certificate Start Date	20/03/2020
Date of First Certification	20/03/2015	Certificate Expiry Date	19/03/2025
Scope of Certification	Production of Sustainable Oil Palm Fruits		
Visit Objectives	<ul style="list-style-type: none"> • Determination of the conformity of the client's management system, or parts of it, with audit criteria. • Evaluation of the ability of the management system to ensure the client organization meets applicable statutory, regulatory and contractual requirements. 		
Assessment Cycle	<input type="checkbox"/> Pre-Assessment (Choose an item.) <input type="checkbox"/> Initial Assessment <input checked="" type="checkbox"/> Annual Surveillance Assessment (ASA 1_3) <input type="checkbox"/> Recertification Assessment (Choose an item.) <input checked="" type="checkbox"/> Scope Extension		
Applicable Standards / Normative Reference	RSPO Certification System for P&C and RSPO ISH 2020 <input checked="" type="checkbox"/> RSPO Independent Smallholders Standard 2019 <input type="checkbox"/> Choose an item. National Interpretation Choose an item. for RSPO P&C 2018 for the Production of Sustainable Palm Oil		
Supply Chain Module	<input checked="" type="checkbox"/> Identity Preserved; <input type="checkbox"/> Mass Balance	Mill Capacity	N/A
ISH certification Phase	<input type="checkbox"/> Eligibility; <input type="checkbox"/> Milestone A; <input checked="" type="checkbox"/> Milestone B; <input type="checkbox"/> Not Applicable		
Is this a remote audit or on-site audit	<input checked="" type="checkbox"/> On-site audit (Option AI)	<input type="checkbox"/> On-site audit (Option AII)	<input type="checkbox"/> Remote audit (Option B)

RSPO P&C Public Summary Report
Revision 14 (Aug 2022)

3. Other Certifications			
Certificate Number	Standard(s)	Certificate Issued by	Expiry Date
MSPO 691031	MSPO MS 2530-2:2013 – General Principles for Independent Smallholder	BSI Services (M) Sdn Bhd	03/10/2023

4. Location(s) of Mill & Supply Bases			
Name (Mill / Supply Base / Group Manager / Smallholders)	Location	GPS Coordinates	
		Latitude	Longitude
WAGS Perak	No 1 Jalan Tiara 2, Taman Tiara, 31900 Kampar, Perak	4° 19' 13.17" N	101° 8' 53.16" E
WAGS Johor	BT 17, Jalan Mersing, 86700 Kahang, Johor	2° 11' 53.94" N	103° 27' 52.61" E
WAGS Selangor	Pulau Carey, 42960 Kuala Langat, Selangor	2° 50' 11.99" N	101° 21' 33.46" E

5. Description of Supply Base					
New Planting Development	<input checked="" type="checkbox"/> No		<input type="checkbox"/> Yes		
Estate / Smallholders	Total Planted (Mature + Immature) (ha)	HCV (ha)	Infrastructure & Other (ha)	Total Area (ha)	% of Planted
TJC - Directly	120.77	0.00	0.00	120.77	100
TJC - Partially	782.83	0.00	83.50	866.33	90.66
TJC - Orang Asli	250.25	0.00	14.67	264.89	94.46
Sawit Langkap	620.62	0.00	24.54	645.56	96.20
Bota Kanan Orang Asli	66.63	0.00	2.06	68.29	96.97
Seri Iskandar	93.62	0.00	5.13	98.55	94.89
Perak - Others	11.85	0.00	3.75	15.62	75.98
Eng Lee Heng Trading	1,449.44	0.00	0.38	1,449.84	99.97
Johor - Others	38.47	0.00	0.00	38.47	100
Carey Island	132.16	0.00	38.69	170.85	77.35
Total	3,566.64	0.00	172.73	3,738.72	95.46

Notes: Increase in hectareage due to extension of scope. Details as follows:

Groups	Existing Member		New Member		Total	
	No	hectare	No	hectare	No	hectare
Perak	569	1,956.73	53	119.85	622	2,076.58
Selangor	74	105.66	37	68.20	111	173.86
Johor	184	1,111.27	73	377.01	257	1,488.29
Total	827	3,173.66	163	565.06	990	3,738.72

6. Plantings & Cycle

Estate / Smallholders	Age (Years) - ha				Mature	Immature
	0 - 3	4 - 14	15 - 25	>25		
TJC - Directly	6.24	30.78	69.36	14.39	114.53	6.24
TJC - Partially	23.54	98.82	534.88	125.59	759.29	23.54
TJC - Orang Asli	7.27	64.42	133.55	44.98	242.95	7.27
Sawit Langkap	0.00	118.78	402.40	99.44	620.62	0.00
Bota Kanan Orang Asli	0.00	5.01	29.59	31.63	66.23	0.00
Seri Iskandar	1.87	11.25	42.27	38.03	91.55	1.87
Perak - Others	0.00	11.16	0.69	0.00	11.85	0.00
Eng Lee Heng	73.65	128.73	522.97	724.09	1375.79	73.65
Johor - Others	0.00	0.00	38.47	0.00	38.47	0.00
Carey Island	0.00	9.12	13.33	109.71	132.16	0.00
Total (ha)	112.57	478.07	1,787.51	1,187.86	3,453.44	112.57

Note: Only Mature area is considered as production area

RSPO P&C Public Summary Report
Revision 14 (Aug 2022)

7. Summary of Certified Tonnage of FFB (Own Certified Scope)				
Estate / Smallholders	Tonnage (MT) / year			
	Estimated last year (Mar 2022 – Feb 2023)	Actual (Mar 2022 – Jan 2023)		Forecast (Mar 2023 – Feb 2024)
		Previous license period (N/A)	Current license period (Mar 2022 – Jan 2023)	
WAGS West Smallholder (Perak)	42,278.90	0.00	20,464.15	57,360.25
WAGS West Smallholder (Johor) (Sept 22 – Jan 23)	30,275.61	0.00	9,811.76	30,579.83
WAGS West Smallholder (Selangor) (Sep 22 – Jan 23)		0.00	628.56	3,703.06
Total	77,554.51	30,904.47		91,643.14

Notes: The forecasted FFB production was based Wild Asia Group internal data reference of 1.00 ton per acre @ 2.471 ton per hectare. This was compared against larger estate production where ranges between 2.00-2.50 ton per hectare. Hence the forecasting is possible.

8. Summary of Certified Tonnage of FFB (from other certified unit(s))				
Estate / Smallholders	Tonnage (MT) / year			
	Estimated last year (Not Applicable)	Actual (Not Applicable)		Forecast (Not Applicable)
		Previous license period (N/A)	Current license period (N/A)	
N/A		N/A	N/A	
Total		N/A		

Note: Not applicable for ISH

9. Summary of Non-Certified Tonnage of FFB (outside supplier – excluded from certificate)				
Out growers / smallholders	Tonnage (MT) / year			
	Estimated last year (Not Applicable)	Actual (Not Applicable)		Forecast (Not Applicable)
		Previous license period (N/A)	Current license period (N/A)	
N/A	N/A	N/A	N/A	N/A
Total	N/A	N/A		N/A

Note: Not applicable for ISH

RSPO P&C Public Summary Report
Revision 14 (Aug 2022)

9A. Monthly Records of Certified and Uncertified FFB Received since the last audit				
No.	Month - Year	Volume of FFB from certified supply base (mt)	Volume of FFB from uncertified supply base (mt)	Total FFB/Month (mt)
	N/A	N/A	N/A	N/A
TOTAL		N/A	N/A	N/A

Note: Not applicable for ISH

10. Summary of Certified Tonnage (MT) (not applicable for ISS)			
Estimated last year (Not Applicable)	Actual (Not Applicable)		Forecast (Not Applicable)
	Previous license period (N/A)	Current license period (N/A)	
FFB	FFB		FFB
N/A	N/A	N/A	N/A
	TOTAL	N/A	
CPO (OER: %)	CPO (OER: %)		CPO (OER: %)
N/A	N/A	N/A	N/A
	TOTAL	N/A	
PK (KER: %)	PK (KER: %)		PK (KER: %)
N/A	N/A	N/A	N/A
	TOTAL	N/A	

Note: Not applicable for ISH

10A. Monthly Records of Certified CPO & PK since the last audit			
No.	Month - Year	Certified CPO (MT)	Certified PK (MT)
	N/A	N/A	N/A
TOTAL		N/A	N/A

Note: Not applicable for ISH

RSPO P&C Public Summary Report
Revision 14 (Aug 2022)

11. Summary of Actual Volume sold					
Current License period (Not Applicable)					
	RSPO Certified	Other Schemes Certified		Conventional	Total
		ISCC	Others		
CPO (MT)	N/A	N/A	N/A	N/A	N/A
PK (MT)	N/A	N/A	N/A	N/A	N/A
Credits	N/A	N/A	N/A	N/A	N/A
Previous License period (Not Applicable)					
CPO (MT)	N/A	N/A	N/A	N/A	N/A
PK (MT)	N/A	N/A	N/A	N/A	N/A
Credits	N/A	N/A	N/A	N/A	N/A
Note: Not applicable for ISH					

11A. Records of Certified CPO & PK Sold under PalmTrace since the last audit (if any)				
No.	Buyers Name	PalmTrace Trading License Number	Certified CPO Sold (MT)	Certified PK Sold (MT)
	N/A	N/A	N/A	N/A
TOTAL			N/A	N/A
Note: Not applicable for ISH				

11B. Records of certified CPO & PK Sold under other schemes since the last audit (if any)				
No.	Buyers Name	Scheme Name	Certified CPO Sold (MT)	Certified PK Sold (MT)
	N/A	N/A	N/A	N/A
TOTAL			N/A	N/A
Note: Not applicable for ISH				

11C. Records of CPO & PK Sold as conventional since the last audit (if any)			
No.	Buyers Name	CPO Sold (MT)	PK Sold (MT)
	N/A	N/A	N/A
TOTAL		N/A	N/A
Note: Not applicable for ISH			

RSPO P&C Public Summary Report
Revision 14 (Aug 2022)

11D. Records of Certified CPO Sold under RSPO Credits since the last audit (if any)			
No.	Buyers Name	PalmTrace Trading License Number	RSPO Credits of Certified CPO Sold
	N/A	N/A	N/A
TOTAL			N/A

Note: Not applicable for ISH

12. Independent Smallholders Certified Tonnage (MT) / Volume									
Phase	Estimated last year (Mar 2022 – Feb 2023)			Actual (Mar 2022 – Jan 2023)			Forecast (Mar 2023 – Feb 2024)		
	Eligibility	MS A	MS B	Eligibility	MS A	MS B	Eligibility	MS A	MS B
	40%	70%	100%	40%	70%	100%	40%	70%	100%
FFB			77,554.51			*30,904.47			91,643.14
IS-CSPO	N/A	N/A		N/A	N/A		N/A	N/A	
IS-CSPKO	N/A	N/A		N/A	N/A		N/A	N/A	
IS-CSPKE	N/A	N/A		N/A	N/A		N/A	N/A	
CSPK	N/A	N/A		N/A	N/A		N/A	N/A	

Note: * Total actual volume is Mar 22 – Jan 23 for Perak, Sep 22 – Jan 23 for Selangor & Johor

12A. Monthly Records of Certified CPO, PK & PKE (equivalent) produced since the last audit						
No.	Month - Year	FFB (MT)	Certified CPO (MT)	Certified PK (MT)	Certified PKO (MT)	Certified PKE (MT)
1	March 2022	1,691.61	338.32	84.58	38.06	46.52
2	April 2022	1,680.84	336.17	84.04	37.82	46.22
3	May 2022	1,583.00	316.60	79.15	35.62	43.53
4	Jun 2022	1,768.95	353.79	88.45	39.80	48.65
5	Jul 2022	1,817.41	363.48	90.87	40.89	49.98
6	Aug 2022	2,050.08	410.02	102.50	46.13	56.38
7	Sept 2022	4,415.56	883.11	220.78	99.35	121.43
8	Oct 2022	4,580.67	916.13	229.03	103.07	125.97
9	Nov 2022	4,012.77	802.56	200.64	90.28	110.35
10	Dec 2022	4,087.45	817.49	204.37	91.97	112.40
11	Jan 2023	3,216.13	643.23	160.81	72.36	88.44
TOTAL		30,904.47	6,180.9	1,545.22	695.35	849.87

Note: * Total actual volume is Mar 22 – Jan 23 for Perak, Sep 22 – Jan 23 for Selangor & Johor

RSPO P&C Public Summary Report
Revision 14 (Aug 2022)

13. Independent Smallholders Actual Sold Tonnage / Volume							
	FFB	FFB Conventional	FFB Other schemes	IS-CSPO	CSPK	IS-CSPKO	IS-CSPKE
Current License period (Mar 2022 – Jan 2023)							
Credits				1,145**	0	128***	0
Physical	6,211.61	N/A	N/A				
Previous License period (N/A)							
Credits				N/A	N/A	N/A	N/A
Physical	N/A	N/A	N/A				
Note: ** / *** This is sold volume sold is part of Mar 22 to Jan 23 FFB volume. Still have balance credit to be sold under that period. Mar 23 onwards still got balance to sell because the license still active.							

13A. Records of Certified FFB, CPO, PK & PKE (including credits) sold since the last audit							
No.	Buyers Name	PalmTrace Trading License Number	FFB Sold (MT)	Certified CPO Sold (MT/credit)	Certified PK Sold (MT/credit)	Certified PKO Sold (MT/credit)	Certified PKE Sold (MT/credit)
1	Unilever	CB137555	0	1,145.00	0	0	0
2	SC Johnson	CB137555	0	0	0	48	0
3	SC Johnson	CB137555	0	0	0	80	0
4	Kulim	CB137555	6,211.61	0	0	0	0
TOTAL			6,211.61*	1,145**	0	128***	0
Note: ** / *** This is sold volume sold is part of Mar 22 to Jan 23 FFB volume. Still have balance credit to be sold under that period. Mar 23 onwards still got balance to sell because the license still active.							

Section 2: Assessment Process

Certification Body:

BSI Services Malaysia Sdn. Bhd. (ASI Accreditation Number: ASI-ACC-067)

Suite 29.01 Level 29, The Gardens North Tower,

Mid Valley City, Lingkaran Syed Putra,

59200 Kuala Lumpur, Malaysia.

Tel +60 (3) 9212 9638 Fax +60 (3) 9212 9639

Representative: Dr. Chaiyaporn Seekao (Chaiyaporn.Seekao@bsigroup.com)

Website: www.bsigroup.com

BSI is a leading global provider of management systems assessment and certification, with more than 92,000 certified locations and clients in over 193 countries. BSI is the UK's National Standards Body. BSI provides independent, third-party certification of management systems. BSI is ASI Accredited (ASI-ACC-067) to conduct RSPO assessment since 31/10/2014 with accredited office located at Kuala Lumpur, Malaysia.

2.1 Assessment Methodology, Programme, Site Visits

The on-site assessment was conducted on **27-28/02/2023 & 06-10/03/2023** The audit programme is included as Section 2.3.

The approach to the audit was to treat the independent smallholders as an RSPO Certification Unit. A range of occupational health and safety, environmental, best practice management, and social factors were covered. This includes consideration of topography, palm age, proximity to areas with HCVs, declared conservation areas, local communities engagement and workers welfare and safety.

The Critical NC close out on-site assessment was conducted on **18/05/2023** and the non-conformity was closed on **30/05/2023**. The audit programs are included in Section 2.3.

The methodology for collection of objective evidence included physical site inspections, observation of tasks and processes, interviews of staff, workers and their families and external stakeholders, review of documentation and monitoring data. Independent Smallholder Standard 2019 was used as the normative reference to assess compliance. The comments made by external stakeholders were also taken into account in the assessment.

The minimum sample size is four estates. Sample size for certification unit with more than four (4) estates were determined based on formula $N = (\sqrt{y}) \times (z)$ where y is the number of estates and where z is the multiplier defined by risk assessment. While, the sampling of smallholders were based on the formula $(\sqrt{y}) \times (z)$; where y is total number of group member and where z is the multiplier defined by the risk assessment. The sampled smallholder listed in Appendix E.

Meetings were held with stakeholders to seek their views on the performance of the company with respect to the RSPO requirements and aspects where they considered that improvements could be made. At the start of each meeting, the interviewer explained the purpose of the audit followed by an evaluation of the relationship between the stakeholder and the company before discussions proceeded. The interviewer recorded comments made by stakeholders and these have been incorporated into the assessment findings.

Structured worker interviews with male and female workers and staff were held in private at the workplace in the mill and the estates. Fieldworkers were interviewed informally in small groups in the field. In addition, the wives of workers and staff were interviewed in informal group meetings at their housing. Separate visits were made to each of the local communities to meet with the village head and residents. Company officials were not present at any of the internal or external stakeholder interviews. A list of Stakeholders contacted is included as Section 3.4.

The non-conformities for this audit are detailed in Section 3.3 and unless it is stated in this section, all previous nonconformities including minor nonconformities are remains closed.

RSPO P&C Public Summary Report
Revision 14 (Aug 2022)

This report is structured to provide a summary of assessment finding as provided in Appendix A. The assessment was conducted based on risk based approach sampling and therefore nonconformities may exist.

For Initial, Re-certification and Extension of Scope assessment, the report was externally reviewed by approved external peer reviewer prior to certification decision by BSI.

For Annual surveillance assessment, the report was internally reviewed and approved by BSI qualified certification reviewer.

The following table would be used to identify the locations to be audited each year in the 5 year cycle

Assessment Program					
Name (Mill / Supply Base)	Year 1 (Re-Certification)	Year 2 (ASA 1_1)	Year 3 (ASA 1_2)	Year 4 (ASA1_3)	Year 5 (ASA 1_4)
Existing Smallholders	321	355	392 (3 withdrawn)	827	
New Smallholders	36	40	178 Perak new + 186 Johor + 76 Selangor = 440	53 Perak new +73 Johor + 37 Selangor = 163	TBC
Total Smallholders	357	395	832	990	

Tentative Date of Next Visit: March 25, 2024 - March 29, 2024

Total Number of Mandays: 33

2.2 BSI Assessment Team

Name	Role	Competency
Muhammad Fadzli Masran (MFM)	Team Leader	<p>Education: Holds a Bachelor Degree in Forestry Science, University Putra Malaysia.</p> <p>Work Experience: He has more than 10 years working experience in palm oil estate as Assistant Manager managing operations and sustainability implementation experience including workers’ welfare, workers’ occupational, health & safety, environment conservation and protection at buffer areas and continuous improvement management plans. He involved in internal auditing on ISO9001 and ISO14001 standards.</p> <p>Training attended: He has completed ISO IMS 9001, 14001, 45001 (OHS 18001) Lead Auditor Course, Endorsed RSPO P&C Lead Auditor Course, MSPO Lead Auditor Course, Endorsed RSPO Supply Chain Certification Lead Auditor Course, MSPO Supply Chain Certification System (SCCS) Auditor Course (MPOCC Endorsed), CQI and IRCA Certified ISO 9001:2015 Lead Auditor Course, HCV and GIS Training, RSPO Independent Smallholder (ISH) Stadnard Auditor Training, SMETA Requirements Training in April 2021, Endorsed RSPO Auditor Refresher Training.</p> <p>Language proficiency: Fluent in in both verbal/written Bahasa Malaysia and English.</p>

		<p>Aspect covered in this audit: Internal control system, good agriculture practices, traceability, legal requirements, occupational health & safety, training and continual improvement.</p>
<p>Mohd Razaleigh Mohamad (MRM)</p>	<p>Team Member</p>	<p>Education: Holds a Bachelor Degree in Plantation Management and Agrotechnology, University Technology Mara (UiTM).</p> <p>Work Experience: He has 5 years' experience in Oil Palm Estate Management with Tradewinds Plantation Berhad. The last position held was Senior Assistant Manager. He has more than 4 years of experience in Third Party Certification Audit with Control Union (M) Sdn Bhd for RSPO P&C, MSPO P&C and GLOBALG.A.P. IFA Fruits and Vegetables. Qualified as RSPO Lead Auditor and approved to conduct Environmental and Social elements.</p> <p>Training attended: He has completed ISO 9001:2015 Lead Auditor Course, ISO14001:2015 Lead Auditor Course, ISO45001:2018 Lead Auditor Course, Endorsed RSPO P&C Lead Auditor Course, Endorsed MSPO P&C Lead Auditor Course, Social Accountability SA8000 Auditor Course, RSPO Independent Smallholder (ISH) Standard Auditor Training and Endorsed RSPO P&C and SCCS Refresher Training.</p> <p>Language proficiency: Fluent in in both verbal/written Bahasa Malaysia and English.</p> <p>Aspect covered in this audit: Internal control system, traceability, social aspects, legal requirements, and employee welfare and stakeholder consultation.</p>
<p>Vijay Kanna Pakirisamy (VKP)</p>	<p>Team Member</p>	<p>Education: Holds a Bachelor Degree in Agribusiness Science Management with Honours, University Utara Malaysia.</p> <p>Work Experience: He has 10 years' experience in Oil Palm Estate Management in leading Oil Palm Companies such as KL Kepong Bhd, IOI Plantations and United Plantations. The last position held was Senior Assistant Manager. His experience includes the day-to-day estate operations and ensured the implementation of RSPO, ISCC and MSPO certification. He has been an sustainable palm oil auditor since 2019.</p> <p>Training attended: He has completed ISO IMS 9001, 14001, 45001(OHS 18001) Lead Auditor Course, Endorsed RSPO P&C Lead Auditor Course, Endorsed RSPO SCCS Lead Auditor Course, Endorsed MSPO Lead Auditor Course, SMETA Requirements Training in April 2021, Introductory Course for HCV/HCS Requirements in Oil Palm Plantation, RSPO Independent Smallholder (ISH) Standard Auditor Training and Endorsed RSPO Refresher Courses.</p> <p>Language proficiency: Fluent in in both verbal/written Bahasa Malaysia and English.</p> <p>Aspect covered in this audit: Internal control system, good agriculture practices, traceability, legal requirements, occupational health & safety, training and continual improvement.</p>
<p>Hafriazhar bin Mohd Mokhtar (HMM)</p>	<p>Team Member</p>	<p>Education: Holds a Bachelor of Engineering (Hons.) Chemical Engineering, University Technology Malaysia.</p> <p>Work Experience: He has 20 years of working experience in multiple engineering disciplines emphasized on science, technology and sustainability. He acquired many skills from being involved in various industrial environments ranging from construction, plantation and mining before</p>

RSPO P&C Public Summary Report
Revision 14 (Aug 2022)

		<p>auditing. In summary, his started his career as Environmental Officer (2002-2003) in construction, Mill Engineer (2003-2008) in palm oil mill, Project Control Engineer (2008-2011) in mining and Auditor (2011-present) with accredited certification bodies.</p> <p>Training attended: He has completed Social Auditing & SMETA Training, HCV & HCS Introductory Training, ISO 45001 Lead Auditor Training, MSPO Lead Auditor Training, Endorsed RSPO SCCS Lead Auditor Training, Endorsed RSPO P&C Lead Auditor Training, ISO 9001 Lead Auditor Training, ISO 50001 Lead Auditor Training, ISO 14001 Lead Auditor Training, RSPO Independent Smallholder (ISH) Standard Auditor Training and Endorsed RSPO Auditor Refresher Training.</p> <p>Language proficiency: Fluent in in both verbal/written Bahasa Malaysia and English.</p> <p>Aspect covered in this audit: Internal control system, traceability, social aspects, legal requirements, and employee welfare and stakeholder consultation.</p>
<p>Muhamad Naqiuddin Mazeli (MNM)</p>	<p>Team Member</p>	<p>Education: Holds Bachelor of Science Horticulture at University Putra Malaysia.</p> <p>Work Experience: He has 11 years of working experience in oil palm plantation industry as sustainability team. Joining the sustainability team, he managed, implement, and monitors the RSPO, ISCC, MSPO and ISO 9001 and ISO 18001 certification requirements for the estates, mills, refineries, and Smallholder scheme. He is a trained Safety and Health Officer</p> <p>Training attended: He has completed ISO 9001: 2015 Lead Auditor Course, ISO 14001: 2015 Lead Auditor Course, ISO 45001: 2018 Lead Auditor Course, HCV & HCS Introductory Training, Endorsed RSPO P&C Lead Auditor Course Social Auditing & SMETA Training, RSPO Independent Smallholder (ISH) Stadnard Auditor Training and Endorsed RSPO Auditor Refresher Training.</p> <p>Language proficiency: Fluent in in both verbal/written Bahasa Malaysia and English.</p> <p>Aspect covered in this audit: Internal control system, good agriculture practices, traceability, legal requirements, occupational health & safety, training and continual improvement.</p>
<p>Nor Halis Abu Zar (NHA)</p>	<p>Team Member</p>	<p>Education: Holds a Bachelor of Science in Plantation Technology and Management, University Technology Mara</p> <p>Work Experience: He has 6 years' experience in Oil Palm Estate Management with Kulim Plantations Sdn. Bhd. The last position held was Assistant Manager. His experience includes the day-to-day estate operations and ensures the implementation of RSPO, ISCC and MSPO certification. He is a qualified Lead Auditor for MSPO and has accumulated more than 400 audit days throughout his current career as the auditor for multiple disciplines covering Malaysia.</p> <p>Training attended: He has completed ISO IMS 9001 and 14001 Lead Auditor Course, MSPO 2530:2013 Lead Auditor Course, Endorsed RSPO Lead Auditor Course, ISO 45001 Lead Auditor Course, ISO 9001:2015 Lead Auditor Course, MSPO SCCS Auditor Course, RSPO Independent Smallholder (ISH) Standard Auditor Training and SMETA Requirement Training.</p>

RSPO P&C Public Summary Report
Revision 14 (Aug 2022)

		<p>Language proficiency: Fluent in in both verbal/written Bahasa Malaysia and English.</p> <p>Aspect covered in this audit: Environment responsibility, Environment impact assessment and management plan, natural and biodiversity conservation, waste management, and HCV</p>
Dr. Suhaili Sahari	Peer Reviewer	<p>Education: Graduated from University Technology Mara (UiTM), Malaysia in Diploma in Science in 1990. He furthers his first degree in B.Sc (Hons) in Chemistry with Industrial Chemistry in 1995 from Liverpool University, England. He later advances his study in Master in Business Administration (General) in 2002 and graduated in 2005 from University of Multimedia, Malaysia. Completed his PhD from University Science Islam Malaysia (Faculty of Economy and Muamalat - Management) under the supervision of previous University Vice Chancellor Dato’ Mohd Muda.</p> <p>Work Experience: Worked with Hong Leong Group of Companies as a production executive cum TQM facilitator and continues to advance in his career as a manager and senior manager in management, production, training and quality for more than 11 years. During his tenure with Hong Leong Group of Companies, he heavily involved in strategic management decision issues such as developing SWOT analysis, Vision, Mission, Business and Corporate Strategy formulation, Acquisition and restructuring strategies. Strategic actions and implementation etc. Then he joint Kumpulan Guthrie and Sime Darby Group of Companies for more than 7 years as a manager, heads of department and Assistant Vice President in management, quality and training. Part of his duty is to strategies the departmental vision; mission, critical success factors and action plan into actions and support the corporate strategic plan.</p> <p>Training attended:</p> <ol style="list-style-type: none"> 1. ISO 9001:2015 Lead Auditor and Internal Auditor 2. ASI reviewer training 3. Safety and Health 4. ISO 14001:2015 Standard 5. RSPO Standards: RSPO P&C 2018 MY-NI 2019 6. MSPO Standards: MS 2530: 2013 part 1, 2 , 3 and 4 7. Problem Solving Technique: 8 D, ICC, QCC, Systematic PS 8. HACCP MS 1480:2019 9. GAP Standard: Global GAP, Euro GAP

Accompanying Persons:

Name	Role
N/A	N/A

RSPO P&C Public Summary Report
Revision 14 (Aug 2022)

2.3 Assessment Plan

The Assessment plan was sent to the client prior to the assessment.

Date	Time	Subjects	MFM	HMM	MNM	VKP	NHA	MRM	
Monday, 27/02/2023 Group Manager, KL office	0900 - 0930	Opening meeting: <ul style="list-style-type: none"> Opening presentation by audit team leader Confirmation of assessment scope and finalize audit plan (including stakeholder’s consultation) 	√					√	
	0930 - 1300	Group Manager <ol style="list-style-type: none"> Review of members’ profiles & key management documents (existing and new members). Extension of scope & new members – liability disclosure, ISH agreement and declaration. ICS and group manager requirements (E, MSA & MSB Trading and claims Document Audit: Public documents, SOPs, Policies, Internal audit, Production & traceability requirements, FFB pricing, legal and other requirements, review on SEIA documents and records, wage records, complaint records, workers records, training records, permits, continual improvement plan, etc. 	√					√	
	1300 - 1400	Lunch break	√						√
	1400 - 1630	Document review: Land use type, customary right land, complaints and grievance, safe work practices, employment conditions, training and competency, environmental management plan, energy usage, waste management plan, natural water resources, HCV, ERT awareness, zero burning, best practices, site management and development of new planting (if any)	√						√
	1630 - 1700	Interim closing briefing	√						√
Tuesday, 28/02/2023 Group Manager, KL office	0900 - 1200	Continue with unfinished elements from day 1	√					√	
	1230 - 1300	Audit team discussion & preparation for closing meeting	√						
	1230 - 1300	Closing Meeting	√					√	

RSPO P&C Public Summary Report
Revision 14 (Aug 2022)

Date	Time	Subjects	MFM	HMM	MNM	VKP	NHA	MRM
Sunday, 05/03/2023 WAGS Air Kuning, Perak	PM	Audit team travel to Kampar. Check at in Grand Kampar Hotel (5 auditors)						
Monday, 06/03/2023 WAGS Air Kuning, Perak	0900 - 1300	Field visit at 23 smallholders' farms (3 - 4 smallholders per auditor) • Interview with smallholders • Observation on harvesting, agrochemicals and fertilizers application, land use rights, land conflict, boundary demarcation, riparian zone protection, wastes management, occupational safety risk management, etc.	√	√	√	√	√	√
	1300 - 1400	Lunch break	√	√	√	√	√	√
	1400 - 1630	Continue with unfinished elements ISH document review (individual group members requirements under E, MSA and MSB)	√	√	√	√	√	√
	1630 - 1700	Interim closing briefing	√	√	√	√	√	√
Tuesday, 07/03/2023 WAGS Air Kuning, Perak	0900 - 1300	Field visit at 10 smallholders' farms (3 smallholders per auditor) • Interview with smallholders • Observation on harvesting, agrochemicals and fertilizers application, land use rights, land conflict, boundary demarcation, riparian zone protection, wastes management, occupational safety risk management, etc Traceability audit and stakeholder interview (CPO mill, collection center etc.)	√		√		√	√
	1300 - 1400	Lunch break	√	√	√	√	√	√
	1400 - 1600	Continue with unfinished elements ISH document review (individual group members requirements under E, MSA and MSB)	√	√	√	√	√	√
	1600 - 1630	Interim closing briefing	√	√	√	√	√	√
	PM	Audit team travel to Teluk Panglima Garang. Check in at The Zone hotel.		√	√	√		

RSPO P&C Public Summary Report
Revision 14 (Aug 2022)

Date	Time	Subjects	MFM	HMM	MNM	VKP	NHA	MRM
Wednesday, 08/03/2023 WAGS Pulau Carey, Selangor	0900 - 1300	Field visit at 9 smallholders' farms (3 smallholders per auditor) <ul style="list-style-type: none"> • Interview with smallholders • Observation on harvesting, agrochemicals and fertilizers application, land use rights, land conflict, boundary demarcation, riparian zone protection, wastes management, occupational safety risk management, etc Traceability audit and stakeholder interview (CPO mill, collection center etc.)	√		√		√	
	1300 - 1400	Lunch break	√	√	√	√	√	√
	1400 - 1600	Continue with unfinished elements ISH document review (individual group members requirements under E, MSA and MSB)	√	√	√	√	√	√
	1600 - 1630	Interim closing briefing	√	√	√	√	√	√
	PM	Audit team travel to Kluang. Check in at Anika Hotel, Kluang	√	√	√	√	√	√
Thursday, 09/03/2023 WAGS Kahang, Perak	0900 - 1300	Field visit at 14 smallholders' farms (2 smallholders per auditor) <ul style="list-style-type: none"> • Interview with smallholders • Observation on harvesting, agrochemicals and fertilizers application, land use rights, land conflict, boundary demarcation, riparian zone protection, wastes management, occupational safety risk management, etc 	√	√	√	√	√	√
	1300 - 1400	Lunch break	√	√	√	√	√	√
	1400 - 1630	Continue with unfinished elements ISH document review (individual group members requirements under E, MSA and MSB)	√	√	√	√	√	√
	1630 - 1700	Interim closing briefing	√	√	√	√	√	√

RSPO P&C Public Summary Report
Revision 14 (Aug 2022)

Date	Time	Subjects	MFM	HMM	MNM	VKP	NHA	MRM
Friday, 10/03/2023 WAGS Kahang, Perak	0900 - 1300	Field visit at 6 smallholders' farms (3 smallholders per auditor) <ul style="list-style-type: none"> • Interview with smallholders • Observation on harvesting, agrochemicals and fertilizers application, land use rights, land conflict, boundary demarcation, riparian zone protection, wastes management, occupational safety risk management, etc Traceability audit and stakeholder interview (CPO mill, collection center etc.)	√		√		√	√
	1300 - 1400	Lunch break	√				√	√
	1400 - 1600	Continue with unfinished elements ISH document review (individual group members requirements under E, MSA and MSB)	√	√	√	√	√	√
	1600 - 1630	Audit team discussion & preparation for closing meeting	√	√	√	√	√	√
	1630 - 1700	Closing Meeting	√	√	√	√	√	√

Major NC Close Out Visit

Date	Time	Subjects	MFM
Wednesday 17/05/2023	PM	Auditor Travelling to Kampar, Perak	√
Thursday 18/05/2022	08.30 – 09.00	Opening Meeting: Opening Presentation by Audit team leader. Confirmation of assessment scope and finalize Audit plan	√
	09.00 – 12.00	Verification on previous Major NC: <ol style="list-style-type: none"> 2320276-202302-M1 <ul style="list-style-type: none"> a. Farm visit and smallholders interview (individual and group session) b. Document review – implemented evidence 2320276-202302-M2 <ul style="list-style-type: none"> a. Farm visit and smallholders interview (individual and group session) b. Document review – implemented evidence 2320276-202302-M3 <ul style="list-style-type: none"> a. Document review – implemented evidence 	√
	12.00 – 13.00	Closing Meeting	√

Section 3: Assessment Findings

3.1 Multiple Management Units and Time Bound Plan

Requirement	Assessment	Compliance
Does the time bound plan include all current subsidiaries, estates and mills that is under the control and/or minor shareholding of the holding company?	Not applicable	Not Applicable
Have all the estates and mills certified within five (5) years after obtaining RSPO membership? If no, has RSPO Secretariat approval obtained? Was the submission according to the template as announced by the RSPO Secretariat on 21/12/2021	Not applicable	Not Applicable
Have there been any new acquisitions? If yes, the new acquisitions shall be certified within three (3) years from the date of acquisition. Certification plan for the new acquisition shall be available. If no, has RSPO Secretariat approval obtained? Was the submission according to the template as announced by the RSPO Secretariat on 21/12/2021.	Not applicable	Not Applicable
Any deviations from the maximum periods requires approval by the RSPO Secretariat.	Not applicable	Not Applicable
Have there been any changes to the time-bound plan since the last audit (both new acquisition and existing)? If yes, justification is required. Is this consistent with the ACOP reporting?	Not applicable	Not Applicable
Have there been any isolated lapses in implementation of the plan? If yes a Minor non-compliance shall be raised	Not applicable	Not Applicable
Have there been any fundamental failure (e.g. unable to justify delay in planning the assessments) to proceed with implementation of the plan? If yes a Major non-compliance shall be raised	Not applicable	Not Applicable
Un-Certified Units or Holdings		
No replacement of primary forest or any area required to maintain or enhance HCVs and HCS in accordance with RSPO P&C criterion 7.12.	Not applicable	Not Applicable
Any new plantings since January 1 st 2010 shall comply with the RSPO New Plantings Procedure.	Not applicable	Not Applicable
Any Land conflicts are being resolved through a mutually agreed process, such as RSPO Complaints System or Dispute Settlement Facility, in accordance with RSPO P&C criteria 4.4, 4.5, 4.6, 4.7 and 4.8.	Not applicable	Not Applicable

RSPO P&C Public Summary Report
Revision 14 (Aug 2022)

Any Labor disputes are being resolved through a mutually agreed process, in accordance with RSPO P&C criterion 4.2	Not applicable	Not Applicable
Any Legal non- compliance is being addressed through measures consistent with the requirements of RSPO P&C criteria 2.1	Not applicable	Not Applicable
Did the company conduct internal audit for those uncertified estates against the uncertified management units requirement and covering the RSPO P&C criterion 2.1 4.2, 4.4, 4.5, 4.6, 4.7, 4.8 and 7.12? If yes, a positive assurance statement shall be available and justified.	Not applicable	Not Applicable
Are there any Critical (Major) non-compliance raised against any of the RSPO P&C criterion 2.1 4.2, 4.4, 4.5, 4.6, 4.7, 4.8 and 7.12 during the last internal audit of the uncertified estates? If yes is the NC(s) actively addressed with RSPO?	Not applicable	Not Applicable
Have there been any stakeholder (including NGO) consultation conducted?	Not applicable	Not Applicable

3.2 Progress of scheme smallholders and/or outgrowers

Progress of scheme smallholders or outgrowers towards compliance with relevant standards		
Requirement	Remarks	Compliance
Has 100% of scheme smallholders and/or scheme outgrowers comply with the standard within three years of the mill's initial certification? OFI shall be raised if after one year where 100% of the scheme smallholders and scheme outgrowers are not in compliance, a minor NC after two years, and a major NC if this requirement is not met after three years.	Not applicable	Not Applicable

Approved Time Bound Plan

Not applicable

3.3 Details of Nonconformities

The nonconformities are listed below. The findings summary of the assessment by criteria are listed in Appendix A. During this Assessment there were (3) critical; (0) minor nonconformities and (0) Opportunity For Improvement raised. The WAGS West - Smallholders Certification unit submitted Corrective Action Plans for the nonconformity. Corrective action plans with respect to the nonconformity was reviewed by the BSI audit team and accepted.

The implementation of the corrective action plans to address the minor nonconformity will be followed up during the next surveillance assessment. The implementation of the Corrective Actions for the Critical Nonconformity(ies) has been verified for its effectiveness and closed accordingly. The below is the summary of the non-conformity raised during this assessment.

Non-conformity			
NCR Ref #	2320276-202302-M1	Issued Date	10/03/2023
Due Date	08/06/2023	Closure Date	30/05/2023
Indicator & Category (Critical / Minor)	A.1.4 Milestone B		
Statement of Nonconformity:	The newly joined smallholders member can't demonstrate understanding of membership requirements effectively.		
Requirement Reference:	All members can demonstrate understanding of membership requirements.		
Objective Evidence:	Document verification found that Smallholders basic information, farm information such as location and coordinate, production data, legal documentation such as land title and MPOB license, Smallholders Code of Conduct and Consent Form was available for review. Confirmed with WAGS Group Manager, most of new smallholders joined under calibration programme with MPOB Seri Iskandar. During interview with sampled new joined smallholders with ID no. WAGS-3925, WAGS-3857, and WAGS-3781, noted that the smallholders: - He /She declare does not signed any COC and Consent Form - He /She was unable to showed awareness related RSPO ISH - He /She have not attended any training related RSPO ISH		
Corrections:	WAGS to conduct refresher on WAGS program, Code of Conduct, and members orientation training. (Evidence 1: Training record)		
Root Cause Analysis:	Members lack of understanding on WAGS program, Code of Conduct and training conducted due to the technical term use and language barrier between members and WAGS trainer when conducting training.		
Corrective Actions:	1. Regional team to conduct evaluation post training to evaluate members understanding on WAGS program, Code of Conduct and orientation training. (Evidence 2: Training evaluation) 2. Regional team to conduct training need analysis and develop training plan based on the analysis. (Evidence 5: Annual Training Plan & Evidence 6: Training need analysis)		
Assessment Conclusion:	Major NC Close Out Visit: Verified evidence as follows: 1. WAGS has reviewed the training need analysis. For newly joined smallholders, they are required to undergo WAGS Orientation Smallholder Part 1		

RSPO P&C Public Summary Report
Revision 14 (Aug 2022)

	<p>(Certification), Part 2 (The Code and Legal Awareness) and Part 3 (Better Production once joining the group and refreshing when needed.</p> <ol style="list-style-type: none"> 2. WAGS has reviewed the smallholders training plan. For WAGS Orientation Smallholder Part 1-3 is programmed to be conducted in Jan - Mar 2024 3. The group manager has conducted the refresher training for the smallholders during the face-to-face meeting. Reviewed the minutes meeting with smallholders, refresher training records, materials and attendance for smallholders with ID no. 3781 dated 27/03/2023, 3857 dated 15/03/2023 and 3925 dated 15/03/2023. 4. WAGS has conducted training evaluation. Reviewed the training evaluation dated 15/03/2023 and 27/03/2023 and the result of post-training is Good. 5. Noted during the interview with the smallholders with ID no. 3857 and 3925, the understanding of the code of conduct, consent form and the RSPO ISH program is satisfactory. <p>The evidence was found sufficient to close the non-conformity raised. Thus, the non-conformity was closed on 30/05/2023. The effectiveness implementation of corrective action plan will be reviewed during next assessment.</p>
--	---

Non-conformity			
NCR Ref #	2320276-202302-M2	Issued Date	10/03/2023
Due Date	08/06/2023	Closure Date	30/05/2023
Indicator & Category (Critical / Minor)	A.2.3 Milestone B		
Statement of Nonconformity:	Smallholders was unable to demonstrate understanding of Environmental Protection in the farms.		
Requirement Reference:	All members attended training and can demonstrate understanding of the ISH Standard, group management and certification requirements including awareness on BMPs, HCV, environmental protection, social welfare of workers and business operations.		
Objective Evidence:	<p>As per training material slide section Schedule waste dated November 2020 stated as follows:</p> <ul style="list-style-type: none"> - Triple rinse chemical containers Marked and sent to recycling facility - No application at water ways - Do not re use old empty containers for domestic use <p>Farm inspection has been conducted and training has been given to farmers by WAGS Group Manager in January 2023. However, the farmers were unable to demonstrate the satisfactory understanding on Environmental Protection as per as sighted during site visit at sampled smallholders' farm.</p> <p>The objective evidence found as below:</p> <ul style="list-style-type: none"> - Smallholder Farm ID no. WAGS-3778 (Plot ID-4804), it was found the availability of water harvesting pond. It was observed that 1 units of disposal butane gas, surgical mask, and plastic container were thrown there. 		

RSPO P&C Public Summary Report
Revision 14 (Aug 2022)

	<ul style="list-style-type: none"> - Smallholder Farm ID no. WAGS-117 (Plot ID-281), it was found that 3 units of modified lubricant containers was used as marking at palm trees. - Smallholder Farm ID no. WAGS-60 (Plot ID-125), it was found that 2 units of lubricant containers were used for storage water in the field. It was also observed that 3 units of empty chemical containers were left in the farm and located near the water ways. - Smallholder Farm ID no. WAGS 20 (Plot ID-24), sighted 3 units of empty chemical containers and waste were left in the farms.
Corrections:	<ol style="list-style-type: none"> 1. WAGS to conduct refresher training on schedule waste management. (Evidence 1: Training record) 2. WAGS to improve training material on waste management. (Evidence 3: training material)
Root Cause Analysis:	<ol style="list-style-type: none"> 1. Members lack understanding on how to handle schedule waste. The training conducted was ineffective as there was no evaluation of member's understanding post training. 2. Members' training on waste management not specified on how to dispose lubricant container or other type of schedule waste. 3. No scheduled waste collector as smallholders scheduled waste volume was too little.
Corrective Actions:	<ol style="list-style-type: none"> 1. Regional team to conduct evaluation post training to ensure member's understanding on schedule waste management. (Evidence 2: Training evaluation) 2. Technical team to revise training material on waste management to includes handling of lubricant containers. (Evidence 3: training material) 3. Regional team to monitor implementation during farm inspection (Evidence 4: Farm Inspection Checklist form) 4. Regional team to conduct BIO introduction training as an alternative to reduce chemical usage to WAGS Members (Evidence 5: Training plan) 5. Regional team to conduct training need analysis and develop training plan based on the analysis. (Evidence 5: Annual Training Plan & Evidence 6: Training need analysis)
Assessment Conclusion:	<p>Major NC Close Out Visit: Verified evidence as follows:</p> <ol style="list-style-type: none"> 1. WAGS has reviewed the smallholders training plan. For T04 Health and Safety training (Covering safe use of chemical and IPM) is programmed to be conducted in Aug and Sep. 2. WAGS has updated the T04 Health and Safety Training (Covering Safe Use of Chemicals and IPM). reviewed the training materials. 3. The group manager has conducted the refresher training to the smallholders during face-to-face meeting. Reviewed the minutes meeting with smallholders, refresher training records, materials on waste management and attendance for smallholders with ID no. 60 and 20 dated 16/03/2023, 117 dated 20/03/2023 and 3778 dated 17/03/2023. 4. WAGS has conducted training evaluation. Reviewed the training evaluation dated 16/03/2023, 17/03/2023 and 20/03/2023 and the result of post-training is Good.

RSPO P&C Public Summary Report
Revision 14 (Aug 2022)

	<p>5. WAGS has conducted smallholders farm inspection for plot no. 24, 125, 281 and 4804. reviewed the ISH Farm Inspection Checklist dated 16/03/2023, 17/03/2023 and 20/03/2023.</p> <p>6. Noted during the interview with the smallholders with ID no. 20, 60, 117 and 3778 the understanding on the waste management is satisfactory.</p> <p>The evidence was found sufficient to close the non-conformity raised. Thus, the non-conformity was closed on 30/05/2023. The effectiveness implementation of corrective action plan will be reviewed during next assessment.</p>
--	--

Non-conformity																																																
NCR Ref #	2320276-202302-M3	Issued Date	10/03/2023																																													
Due Date	08/06/2023	Closure Date	30/05/2023																																													
Indicator & Category (Critical / Minor)	D 1.1 Milestone B																																															
Statement of Nonconformity:	The system for traceability of FFB Volume declared by Smallholders was inadequate.																																															
Requirement Reference:	Group Manager maintains annual production records and sales of certified volumes of all FFB sources.																																															
Objective Evidence:	<p>Nevertheless, the traceability of the FFB received/recorded from the smallholders were not monitored effectively due to the volume of FFB declared by the smallholders showing unrealistic volumes and impossible to be achieved, therefore possible inclusion of uncertified volumes as well. Sampled evidence among others, were gathered as below.</p> <table border="1" style="width: 100%; border-collapse: collapse;"> <thead> <tr> <th>Member</th> <th>Area (Ha)</th> <th>Yield/Ha/Year (Mt/Ha)</th> </tr> </thead> <tbody> <tr><td>Lau Ah Hock</td><td>3.54</td><td>41.36</td></tr> <tr><td>Goh Hock Guan</td><td>3.21</td><td>39.10</td></tr> <tr><td>Alizar Bin Muhamed Ali</td><td>0.77</td><td>64.56</td></tr> <tr><td>Ho Liong Bah</td><td>0.84</td><td>41.69</td></tr> <tr><td>Lee Thian Hooi</td><td>1.97</td><td>43.82</td></tr> <tr><td>Noriny @ Noriny Binti Abdul Latib</td><td>0.92</td><td>46.00</td></tr> <tr><td>Ong Kean Boon</td><td>2.04</td><td>55.16</td></tr> <tr><td>Sawit Chui Chak Enterprise</td><td>3.09</td><td>58.05</td></tr> <tr><td>Tang Pat Mooi</td><td>3.21</td><td>41.63</td></tr> <tr><td>Ng Choon Hoay</td><td>1.34</td><td>46.07</td></tr> <tr><td>Sabaniah Binti Ahmad Sabri</td><td>6.91</td><td>133.71</td></tr> <tr><td>Tan Ah Pin & Ng Poh Kooi</td><td>0.81</td><td>82.98</td></tr> <tr><td>Teoh Mia Hooi</td><td>1.18</td><td>53.45</td></tr> <tr><td>Chai Yuen</td><td>0.60</td><td>81.95</td></tr> </tbody> </table>			Member	Area (Ha)	Yield/Ha/Year (Mt/Ha)	Lau Ah Hock	3.54	41.36	Goh Hock Guan	3.21	39.10	Alizar Bin Muhamed Ali	0.77	64.56	Ho Liong Bah	0.84	41.69	Lee Thian Hooi	1.97	43.82	Noriny @ Noriny Binti Abdul Latib	0.92	46.00	Ong Kean Boon	2.04	55.16	Sawit Chui Chak Enterprise	3.09	58.05	Tang Pat Mooi	3.21	41.63	Ng Choon Hoay	1.34	46.07	Sabaniah Binti Ahmad Sabri	6.91	133.71	Tan Ah Pin & Ng Poh Kooi	0.81	82.98	Teoh Mia Hooi	1.18	53.45	Chai Yuen	0.60	81.95
Member	Area (Ha)	Yield/Ha/Year (Mt/Ha)																																														
Lau Ah Hock	3.54	41.36																																														
Goh Hock Guan	3.21	39.10																																														
Alizar Bin Muhamed Ali	0.77	64.56																																														
Ho Liong Bah	0.84	41.69																																														
Lee Thian Hooi	1.97	43.82																																														
Noriny @ Noriny Binti Abdul Latib	0.92	46.00																																														
Ong Kean Boon	2.04	55.16																																														
Sawit Chui Chak Enterprise	3.09	58.05																																														
Tang Pat Mooi	3.21	41.63																																														
Ng Choon Hoay	1.34	46.07																																														
Sabaniah Binti Ahmad Sabri	6.91	133.71																																														
Tan Ah Pin & Ng Poh Kooi	0.81	82.98																																														
Teoh Mia Hooi	1.18	53.45																																														
Chai Yuen	0.60	81.95																																														

RSPO P&C Public Summary Report
Revision 14 (Aug 2022)

	<p>The Average Yield per Hectare for Malaysia for 2022 was declared at 15.49 mt/Ha. Due to the FFB production records showing unrealistic figures and impossible to achieve, a Critical Non-Conformity was raised.</p>
<p>Corrections:</p>	<ol style="list-style-type: none"> 1. WAGS to issue a warning letter to dealer for justification of unrealistic FFB volumes. (Evidence 7: Warning Letter) 2. WAGS to update SOP to ensure there is monthly monitoring FFB production of member's yield per hectare by monthly where we will monitor it based on maximum threshold of 30mt FFB per ha per annum, which is equivalent to 2.5mt FFB per Ha per month. An investigation will be made if the monthly FFB exceeded the threshold and justification based on various reasons such as fertilizer inputs, soil condition and farm management. If unjustified, the over produced FFB will not be included as RSPO certified volume. (Evidence 8: FFB monthly record)
<p>Root Cause Analysis:</p>	<ol style="list-style-type: none"> 1. Members and/or dealers potentially mixed certified with uncertified production for easy farm management due to the fact that most of them are siblings and relatives. 2. WAGS overlooked on monthly FFB production record as monitoring of yield per hectare was conducted annually.
<p>Corrective Actions:</p>	<ol style="list-style-type: none"> 1. WAGS admin to issue warning letters to dealers to ensure that this issue will not happen again in the future, if they do not follow, we will suspend the member after issuing two warning letters. (Evidence 7: Warning Letter) 2. Technical team to improve procedure on monitoring FFB production of member's yield per hectare monthly, communication and action to be taken if member overclaimed of yield is confirmed. (Evidence 9: RSPO Production Procedure) 3. Regional team will communicate improve RSPO production procedure to dealers and farmers (Evidence 10: Communication record)
<p>Assessment Conclusion:</p>	<p>Major NC Close Out Visit: Verified evidence as follows:</p> <ol style="list-style-type: none"> 1. WAGS has issued a warning and show cause letter to the associated FFB dealers. Reviewed the letter dated 13/03/2023 to Teik Joo Chan Sdn. Bhd., 13/03/2023 to Sawit Langkap Sdn. Bhd. and 14/03/2023 to Eng Lee Heng Trading. 2. WAGS has updated the Standard Operating Procedure titled RSPO production Trade, Statements and Disbursements Procedure under Part 1: Production Record under section 1. Individual member FFB records. 3. WAGS has reconciled all FFB data that was mixed due to the same transportation being used to evacuate FFB to the dealers due to most of the smallholders being family members. <p>Verified no. non-certified FFB were mixed during transportation. The evidence was found sufficient to close the non-conformity raised. Thus, the non-conformity was closed on 30/05/2023. The effectiveness implementation of corrective action plan will be reviewed during next assessment.</p>

RSPO P&C Public Summary Report
Revision 14 (Aug 2022)

Opportunity for Improvements	
OFI #	Description
OFI 1	N/A

Positive Findings	
PF #	Description
PF 1	Good cooperation and commitment from the management

3.3.1 Status of Nonconformities Previously Identified and Observations

Non-conformity			
NCR Ref #	2184653-202203-M1	Date Issued	1/4/2022
Due Date	30/6/2022	Date of nonconformity Closure	29/6/2022
Clause & Category (Critical / Minor)	Criteria 3.5 MS B (Critical)		
Statement of Nonconformity:	Minimum personal protective equipment (PPE) for harvesting was not completely worn by workers		
Requirement Reference:	Workers, including smallholder family members, have access to safe working conditions and amenities that include: <ul style="list-style-type: none"> • Safe and adequate housing, where applicable, • Access to basic first aid supplies • Health and safety equipment, including minimum personal protective equipment (PPE) if appropriate for the type of work. • Adequate drinking water • Access to toilets 		
Objective Evidence:	During site visit at smallholder plot (Wags ID: 2036), (Plot ID2899), it was found 2 harvesters named Nasarudin (Passport No. C3819XXX) and Abdul Rahim (Passport No. C2942XXX) from Ramp (Eng Lee Heng) working without wearing safety helmet. Based on interview, they have explained that safety helmet was provided by their employer but left at home. This was not in line with T04, Health and Safety Training (Safe use on chemicals and IPM) section Harvesting (PPE).		
Corrections:	WAGS to monitor that contractor develop a plan to conduct regular farm visit to ensure that PPE is worn by their workers.		
Root Cause Analysis:	Both harvesters have not attended health and safety training. Contractor (Eng Lee Heng) did not conduct health and safety training for all their workers due to lack of resources and technical knowledge to conduct the training.		
Corrective Actions:	1. Regional team to develop health and safety training plan for contractor's workers.		

	2. Regional team to conduct training on health and safety for workers according to training plan.
Assessment Conclusion:	<p>Major NC close out verification:</p> <ol style="list-style-type: none"> 1. Site verification was made at ISH farm under Eng Lee Heng. Interview with the casual workers confirmed the understanding and awareness of PPE while doing work. Complete PPE worn by them which provided for free by Eng Lee Heng. 2. Verified workers PPE log book and checklist for May 2022. Evidence of PPE inspections were recorded in the log book. 3. Training records for the Eng Lee Heng workers on 20/4/2022 was sighted. The training was given by WAGS team (Johor). Pre and post training evaluation was also made available for verification together with training records, MG44_ELH_20220526. 4. Annual training plan has been updated to include training on BMP harvesting (T10) and Safety and Health (T04) as part of mandatory training for ISH. <p>Implemented correction action was found to be sufficient to close the major NC. Thus, the major NC was closed effectively on 29/6/2022. Continuous implementation will be further verified in the next assessment.</p>
Effectiveness Closure (for previous audit closed Critical NC):	<p>As per verification on site in Kg Gajah site Perak Area, Selangor and Johor sighted the implementation of PPE was properly manage. During Interview with farmer, they was aware regarding to PPE needed and when to used the PPE. From the latest record training for PPE also been conducted by batch accordingly to Training plan and sighted record at site.</p> <p>There is no reoccurrence of non-conformity. Thus, the non-conformity is effectively closed.</p>

Non-conformity			
NCR Ref #	2184653-202203-M2	Date Issued	1/4/2022
Due Date	30/6/2022	Date of nonconformity Closure	29/6/2022
Clause & Category (Critical / Minor)	Criteria 4.6 MS B (critical)		
Statement of Nonconformity:	Commitment on no use of fire for waste management was not adhered		
Requirement Reference:	Smallholders do not use fire or practice burning for land preparation, waste management or pest control on the farm. For pest control, fire may be used only in exceptional circumstances i.e. where no other effective measures exist and with prior approval of relevant authority.		
Objective Evidence:	During site visit at smallholder (Wags ID 2546), (Plot ID 3657), seen portion of open burning residue of domestic waste. His house located inside the certified area of oil palm plot. Based on interview with the smallholder explained that he was not aware on the prohibition of open burning activities for domestic waste disposal. During site visit at smallholder (Wags ID 94), (Plot ID 211), seen portion of open burning residue near shelter located in the certified field. Based on interview with the smallholder, the place was used by villagers that cross the road and the burning		

	activities was done by them. This was not line with T05, Environmental Management Training for small farm section "Cara Menglupuskan Sisa".
Corrections:	<ol style="list-style-type: none"> 1. WAGS to conduct evaluation post training to ensure member understand prohibition of fire usage. 2. WAGS to improve communication on prohibition of opening burning activities to other stakeholders (i.e. notice board, placement of signboard on no burning to remind other villagers).
Root Cause Analysis:	<ol style="list-style-type: none"> 1. Member's lack of understanding on prohibition of fire usage for domestic waste management. Training on waste management was conducted for all members, however there was no evaluation post training to test on member's understanding. 2. Non-WAGS Members are not aware of the prohibition of fire usage as there is no communication or training conducted for non-WAGS members. 3. Farm visit for each individual farm was conducted at least once when they joined, and subsequently it was done based on rotation. In the initial site visit, there was no sighting of usage of fire for domestic waste management. There was lack of regular farm visit to the same member's farm due to limited regional resources.
Corrective Actions:	<ol style="list-style-type: none"> 1. Regional team to conduct refresher training on domestic waste management which includes prohibition of fire usage to all members. 2. Regional team to communicate prohibition of fire usage for domestic waste to non-WAGS members. 3. WAGS to review plan and resources to improve ground operation, including plan regular farm visit to monitor implementation.
Assessment Conclusion:	<p>Major NC close out verification:</p> <ol style="list-style-type: none"> 1. Onsite verification was made at smallholder farm WAGS ID:94 and WAGS ID: 2546 (WGAS Perak). No evidence of was burning/residue onsite. Proper signage was also seen at shelter mentioning on prohibition of waste dumping and open burning. 2. Training was given by WAGS Perak team on 6/4/2022 on waste handling and disposal. Records of training (pre & post evaluation training) for both smallholders WAGS ID:94 and WAGS ID: 2546 was seen and verified. 3. Regional plan for regular farm visit has been established as to manage both existing and new members. <p>Implemented correction action was found to be sufficient to close the major NC. Thus, the major NC was closed effectively on 29/6/2022. Continuous implementation will be further verified in the next assessment.</p>
Effectiveness Closure (for previous audit closed Critical NC):	<p>Not sighted any evidence of open burning at site and form the interview session with farmer they aware that open burning was not allowed and can make pollution to environment.</p> <p>There is no reoccurrence of non-conformity. Thus, the non-conformity is effectively closed.</p>

RSPO P&C Public Summary Report
Revision 14 (Aug 2022)

Non-conformity			
NCR Ref #	2184653-202203-M3	Date Issued	1/4/2022
Due Date	30/6/2022	Date of nonconformity Closure	29/6/2022
Clause & Category (Critical / Minor)	Criteria 4.8 MS B (critical)		
Statement of Nonconformity:	Implementation of BMPS was not effectively demonstrated.		
Requirement Reference:	Smallholders implement BMPS for all pesticide use, including prohibiting use of pesticides by pregnant and breastfeeding women and young workers, and exclusion of paraquat and pesticides that are categorized as WHO Class 1A or 1B, or those listed by the Stockholm or Rotterdam Conventions, unless when authorized by relevant authorities for pest outbreaks.		
Objective Evidence:	During site visit at smallholders (Wags ID 55), (Plot ID 115 & 116), it was found 2 unit of empty chemical containers (Ally 500g) and 1 unit Lubricant container (Max Oil) were left unattended in the certified field. It was not in line with Schedule waste handling and storage guidance, Issue date: 30/03/2022, Section 5, 5.1 On site schedule waste management operation – chemical containers		
Corrections:	<ol style="list-style-type: none"> 1. WAGS to conduct refresher training on using schedule waste management (i.e. triple rinsed, marked and punctured). A chemical container can be declared as non-schedule waste once it has been triple rinsed (Source: Email from Division of Agricultural Ministry dated 5th Apr 2018). 2. Farmer to manage the schedule waste using triple rinse procedure and dispose the waste responsibly. 		
Root Cause Analysis:	<ol style="list-style-type: none"> 1. Member’s lack of understanding on how to handle schedule waste. Training on scheduled waste management was conducted for all members, however there was no evaluation post training to test on member’s understanding. 2. Member’s lack of knowledge on other means to manage their scheduled waste as it is not feasible for smallholders to build a store or to arrange for a scheduled waste collectors to collect the empty containers since they are only using small quantity of scheduled waste. 3. Farm visit for each individual farm was conducted at least once when they joined, and subsequently it was done based on rotation. In the initial site visit, there was no sighting of scheduled waste being disposed at the farm. There was lack of regular farm visit to the same member’s farm due to limited regional resources. 		
Corrective Actions:	<ol style="list-style-type: none"> 1. WAGS to conduct evaluation post training to ensure member understand schedule waste management. 2. Regional team to monitor implementation during farm visit and ensure that member will triple rinsed chemical container and marked or dispose as general waste. 		
Assessment Conclusion:	<p>Major NC Close Out Verification:</p> <ol style="list-style-type: none"> 1. Onsite verification was made at smallholder farm WAGS ID:55 (WGAS Perak). No evidence of improper waste disposal sighted at site. Proper signage was also seen at shelter mentioning on prohibition of waste dumping and disposal. 		

RSPO P&C Public Summary Report
Revision 14 (Aug 2022)

	<p>2. Training was given by WAGS Perak team on 6/4/2022 on waste handling and disposal. Records of training (pre & post evaluation training) for both smallholders WAGS ID:55 was seen and verified.</p> <p>3. Regional plan for regular farm visit has been established as to manage both existing and new members.</p> <p>Implemented correction action was found to be sufficient to close the major NC. Thus, the major NC was closed effectively on 29/6/2022. Continuous implementation will be further verified in the next assessment.</p>
Effectiveness Closure (for previous audit closed Critical NC):	<p>During the visit to the sampled smallholder's plots and interview with the respective smallholders, it was acknowledged that the smallholders can demonstrate awareness on pesticide usage, storage and disposal of chemical containers.</p> <p>There is no reoccurrence of non-conformity. Thus, the non-conformity is effectively closed.</p>

Non-conformity			
NCR Ref #	2184653-202203-M4	Date Issued	1/4/2022
Due Date	30/6/2022	Date of nonconformity Closure	29/6/2022
Clause & Category (Critical / Minor)	Criteria 4.7 MS A & B (critical)		
Statement of Nonconformity:	Action plan to maintain and/or enhance riparian buffer zones was insufficiently implemented.		
Requirement Reference:	<p>Riparian buffer zones are identified and managed to ensure they are maintained and/or enhanced.</p> <ul style="list-style-type: none"> - Milestone A: Smallholders complete training on and are aware of riparian buffer zone management, and the group has an action plan to maintain and/or enhance riparian buffer zones. - Milestone B: Smallholders maintain and/or enhance riparian buffer zone areas. 		
Objective Evidence:	<ul style="list-style-type: none"> • During visit to a sample farm site of WAGS member ID # 2141 in Kahang next to Sembrong river, it was found that no marking established at the buffer zone area. Trailing of records found that the WAGS member ID # 2141 has been given the training on 25/2/2022. This indicated that action plan to maintain and/or enhance riparian buffer zones provided my Group Manager during training dated 25/2/2022 according to Department of Irrigation and Drainage Malaysia as well as RSPO recommendation was insufficiently implemented. • No evidence that the sample WAGS member ID # 2141 maintain and/or enhance riparian buffer zone areas. 		
Corrections:	1. Farmers to implement riparian buffer zone management (marking on tree).		
Root Cause Analysis:	1. Member is not aware of requirement on riparian zone management because there was no transfer of knowledge from his representative to member. Orientation training was attended by member's representative as member was not available during the orientation training.		

	<p>2. Farm visit for each individual farm was conducted at least once when they joined, and subsequently it was done based on rotation. There was lack of follow up farm visit due to limited regional resources.</p>
<p>Corrective Actions:</p>	<ol style="list-style-type: none"> 1. Regional team to conduct training on riparian buffer zone management to member or representatives who manage the farm. Evidence 6: Training record 2. WAGS to identify member or representative who manage the farm and conduct training for member or representatives who manage the farm. Evidence 2: Training plan 3. Regional team to monitor implementation during farm visit and ensure that member implement riparian buffer zone management. Evidence 7: Regional plan
<p>Assessment Conclusion:</p>	<p>Major NC close out verification:</p> <ol style="list-style-type: none"> 1. Site verification was made at ISH farm under Eng Lee Heng. Interview with the farm owner has confirmed the understanding and criticality of riparian buffer zone demarcation and maintenance. Sighted the last row of palms (before the gazette reserved) were marked and painted with red color as visual identification. 2. Training records for farm owner WAGS ID: 2141 on 7/4/2022 was sighted. The training was given by WAGS team (Johor). Pre and post training evaluation was also made available for verification together with training records. 3. Annual training plan has been updated to include training on Environmental Management for small farm (T05) and as part of mandatory training for ISH. <p>Implemented correction action was found to be sufficient to close the major NC. Thus, the major NC was closed effectively on 29/6/2022. Continuous implementation will be further verified in the next assessment.</p>
<p>Effectiveness Closure (for previous audit closed Critical NC):</p>	<p>The members have completed training on riparian buffer zone management. Based on interviews with the sampled members, the awareness on river conservation is satisfactory.</p> <p>Reviewed latest training records conducted during farm visit as follows</p> <ol style="list-style-type: none"> 1. Ruhani binti Muat dated 19/01/2023 2. Yap Pek Choo dated 13/01/2023 3. Ng Chee Choong dated 19/01/2023 4. Yew Kah Chaun@ Hyu ah Ken dated 07/12/2022 5. Than Ah Ahang dated 10/01/2023 6. Sam Mue Chan dated 20/09/2022 7. Liew Wong Keong dated 21/09/2022 8. Chai Foh dated 12/01/2023 9. Chong Mooi dated 21/01/2023 10. Hasan bin Md Zin dated 10/01/2023 11. Chen Saik Hoong dated 23/12/2022 12. Aw Yit Chew dated 12/01/2023 13. Wong Chee Choon & Chia Liang Hwa dated 12/01/2023 14. Khoo Woon Swee dated 21/02/2023 15. Alang Selamat A/L Bah Telpus dated 21/01/2023

RSPO P&C Public Summary Report
Revision 14 (Aug 2022)

	<p>16. Bahari bin Pandak dated 21/01/2023</p> <p>As per site verification no river in smallholder land however as per interview with smallholder they aware regarding to riparian buffer zone and how to maintain the area.</p> <p>There is no reoccurrence of non-conformity. Thus, the non-conformity is effectively closed.</p>
--	--

Non-conformity							
NCR Ref #	2184653-202203-M5	Date Issued			1/4/2022		
Due Date	30/6/2022	Date of nonconformity Closure			29/6/2022		
Clause & Category (Critical / Minor)	Criteria D2.1 MS B (critical)						
Statement of Nonconformity:	The quantity of credits placed in the PalmTrace Book & Claim was more than credits available based on actual FFB production.						
Requirement Reference:	The group manager maintains annual production data and sales of certified volumes through physical or Book and Claim for the group based on actual receipts and sales for all members and 100% all certified volumes						
Objective Evidence:	WAGS have placed the following credit trades in the Book & Claim:						
	Date of placement	Nominal/Quantity	Credit available based on FFB produced (mt)	Over-placed by (mt)			
	11/09/2019	648 IS-CSPKO	462.31	185.69			
	28/11/2019	800 IS-CSPKE	659.44	140.56			
	However, based on FFB production records for Jan-Dec 2019, recorded in the "2019_Premium Calculation Perak" the available credits at the point of placement in the Book & Claim were insufficient as stated in the above table.						
Corrections:	WAGS to share the evidence showing that they did not oversell with auditors.						
	<ul style="list-style-type: none"> a. WAGS has not oversold the credits due to brought forward volume from previous audit and balance carried forward from unsold physical volume which was converted to credits PKO (788.75mt) & PKE (584.30mt). b. Furthermore, WAGS trading is based on the audit cycle period (Mar 2019 – Feb 2020) and not according to annual calendar year, which was done based on cumulative basis and not on monthly production basis. (Refer Evidence 1_2019 Financial Report Balance Brought Forward and Evidence 2_Summary of FFB Trading) c. Refer to table below for summary of trading. The trading of the volume has been verified by the previous auditor in 2021 (please refer Evidence 3_2021 Audit Report (BSI), Pg 7 and Pg 130 on details and summary of trading). 						
	2019 WAGS Members	Total Certified Credits Brought Forward	Available Credit in 2019	Physical Uptake 2019 - 2020	Mar 2019 - Feb 2020	Credit uptake Mar 2019 - Feb 2020	Balance of Certified Credit

RSPO P&C Public Summary Report
Revision 14 (Aug 2022)

	Certified Production	from 2018				Volume (WAGS)
CSPKO tonnage production (mt)	4,786.77	2,851.89	7,638.66	2,351.89	500.00	4,786.77
CSPKO tonnage production (mt)	176.48	789.25*	965.73	-	678.00	287.73
CSPKE tonnage production (mt)	215.70	584.30*	800.00	-	800.00	-
Root Cause Analysis:	WAGS Team was unable to provide the document at time of audit. Auditor was unable to verify the documents with the correct Person in Charge during the audit as he has only interviewed the Finance representative, who is only in charge of the Palmtrace Account.					
Corrective Actions:	WAGS to ensure that the auditor interview the correct PIC (Group Manager) in the next audit					
Assessment Conclusion:	<p>Major NC Close Out Verification:</p> <ol style="list-style-type: none"> 1) Monthly production records for 2018 and 2019 that show the group was able to trace the origin of 408.80 mt of CSPK which is then converted to 183.96 mt of CSPKO and 224.84 mt of CSPKE. This carried forward balance is enough to complement the deficit in the total amount placed as credits in 2019. 2) WAGS is currently practicing not to carry forward the balance from previous license period to the current period. This was seen through their records of sales for the period of Mar 2021 to Feb 2022. The opening balance for Mar 2021 was zero. <p>The evidence of the correction and corrective action was found to be adequate to close the NC on 29/06/2022. Continuous implementation shall be verified in the next assessment visit.</p>					
Effectiveness Closure (for previous audit closed Critical NC):	<p>Based on the verification done, WAGS have produced 30,904.47 mt of FFB for the review period, March 2022 to Feb 2023. Records of sales of FFB and credits were available and verified. Sales of FFB, CSPKO, CSPKO and CSPKE were documented and verified on Palm Trace. There were no oversale of PO Products during the review period.</p> <p>There is no reoccurrence of non-conformity. Thus, the non-conformity is effectively closed.</p>					

Non-conformity			
NCR Ref #	2184653-202203-M6	Date Issued	1/4/2022
Due Date	30/6/2022	Date of nonconformity Closure	29/6/2022
Clause & Category (Critical / Minor)	Criteria B1.1 MS B (Critical)		
Statement of Nonconformity:	The effectiveness of the internal audit was not satisfactorily demonstrated.		

RSPO P&C Public Summary Report
Revision 14 (Aug 2022)

Requirement Reference:	The ICS is implemented and an annual internal audit of the group is conducted for all group members and all audit findings are resolved
Objective Evidence:	<p>The internal audit has been conducted on 25/1-10/2/2022. However, the effectiveness of it was not satisfactorily demonstrated as the following lapse was not detected:</p> <p>WAGS has disbursed RM61,417.28 to its group members in Air Kuning, Perak proportionate to their FFB production in Jan-Dec, 2019. The distribution was based on FFB tonnage produced by the members in 2019, and two other additional criteria i.e. members’ participation in training and Top Performers. However, there was no evidence that the other two additional criteria have been documented/recorded and agreed/signed by the group members.</p>
Corrections:	WAGS to communicate to members on how the premium will be calculated from now onwards
Root Cause Analysis:	There was an oversight from WAGS Management as communication to members on the additional criteria was not documented. This issue was not detected during internal audit as internal audit only focused on ICS implementation and WAGS process. Internal audit process did not cover the premium requirements as the have not adapted all the new RISS requirements into their current process.
Corrective Actions:	WAGS to improve internal audit process to cover premium and disbursement process.
Assessment Conclusion:	<p>Major NC Close Out Verification:</p> <ol style="list-style-type: none"> 1) WAGS has come up with a circular dated 04/04/2022 which informing all the group members that the distribution of premium is no longer taking the additional criteria (i.e. members’ participation in training and Top Performers) into account. The distribution will be merely based on FFB production. 2) The circular has been communicated to the members through various method such as meeting in-person, WhatsApp application and displaying on the FFB dealers’ notice boards. Records of communication were made available for verification. 3) Updated documented internal audit process that shows the “RSPO Premium and Disbursement” has been included in the audit coverage. <p>The evidence of the correction and corrective action was found to be adequate to close the NC on 29/06/2022. Continuous implementation shall be verified in the next assessment visit.</p>
Effectiveness Closure (for previous audit closed Critical NC):	<p>Smallholder members and group manager agreed on the premiums through WAGS membership agreement. The premiums use and/or payments to smallholders were based on the procedure entitled RSPO Production, Trade, Statements and Disbursements Procedure; Dated 19/1/2021 where main criteria of premium payment will be according to smallholders certified FFB volumes contributed in RSPO certified production by receiver mill.</p> <p>WAGS has come up with a circular dated 04/04/2022 which informing all the group members that the distribution of premium is no longer taking the additional criteria (i.e. members’ participation in training and Top Performers) into account.</p> <p>Noted during interview with sampled smallholders, they were aware and understand the premium payment process</p>

RSPO P&C Public Summary Report
Revision 14 (Aug 2022)

	There is no reoccurrence of non-conformity. Thus, the non-conformity is effectively closed.
--	---

Opportunity for Improvement	
OFI#	Description
OFI 1	N/A

3.3.2 Summary of the Nonconformities and Status

CAR Ref.	Category (Critical / Minor)	P&C Indicator	Issued Date	Status & Date (Closure)
1744451-201902-N1	Minor	2.2.1	15/03/2019	Closed on 06/03/2020
1744451-201902-N2	Minor	4.1.2	15/03/2019	Closed on 06/03/2020
1744451-201902-N3	Minor	6.1.3	15/03/2019	Closed on 06/03/2020
1744451-201902-N4	Minor	2.1.1	15/03/2019	Closed on 06/03/2020
1744451-201902-I1	OFI	4.8.2	15/03/2019	Closed on 06/03/2020
1744451-201902-I2	OFI	4.8.2	15/03/2019	Closed on 06/03/2020
1886390-202001-N1	Minor	6.5.2	14/03/2020	Closed on 06/05/2021
1886390-202001-N2	Minor	2.1.3	14/03/2020	Closed on 06/05/2021
1886390-202001-I1	OFI	4.1.2	14/03/2020	Closed on 06/05/2021
2051894-202104-M1	Major	4.4	06/05/2021	Closed on 19/07/2021
2051894-202104-M2	Major	D.3.1	06/05/2021	Closed on 19/07/2021
2184653-202203-M1	Critical	Criteria 3.5 MS B	01/04/2022	Closed on 29/06/2022
2184653-202203-M2	Critical	Criteria 4.6 MS B	01/04/2022	Closed on 29/06/2022
2184653-202203-M3	Critical	Criteria 4.8 MS B	01/04/2022	Closed on 29/06/2022
2184653-202203-M4	Critical	Criteria 4.7 MS B	01/04/2022	Closed on 29/06/2022
2184653-202203-M5	Critical	Criteria D2.1 MS B	01/04/2022	Closed on 29/06/2022
2184653-202203-M6	Critical	Criteria B1.1 MS B	01/04/2022	Closed on 29/06/2022
2320276-202302-M1	Critical	Criteria A1.4 MS B	10/03/2023	Closed on 30/05/2023
2320276-202302-M2	Critical	Criteria A2.3 MS B	10/03/2023	Closed on 30/05/2023
2320276-202302-M3	Critical	Criteria D1.1 MS B	10/03/2023	Closed on 30/05/2023

3.4 Stakeholders and previous land owner / user consultation

Stakeholder consultation involved internal and external stakeholders. External stakeholders were contacted by telephone to arrange meetings at a location convenient to them to discuss WAGS West – Smallholders Certification Unit’s environmental and social performance, legal and any known dispute issues.

RSPO P&C Public Summary Report
Revision 14 (Aug 2022)

Meetings were conducted with stakeholders to seek their views on the performance of the company with respect to the RSPO requirements and aspects where they considered that improvements could be made. At the start of each meeting, the interviewer explained the purpose of the audit followed by an evaluation of the relationship between the stakeholder and the company before discussions proceeded. The interviewer recorded comments made by stakeholders and later was verified with the management team. Any comment which is not complying to the RSPO P&C requirements have been incorporated as an assessment finding.

Structured worker interviews with male and female workers and staff were held in private at the workplace in the mill and the estates. Fieldworkers were interviewed informally in small groups in the field. In addition, the wives of workers and staff were interviewed in informal group meetings at their housing. Separate visits were made to each of the local communities to meet with the village head and residents. Company officials were not present at any of the internal or external stakeholder interviews. A list of Stakeholders contacted is included as below.

Stakeholders contacted		
Type of Stakeholder (e.g. Internal, Union, Contractor, Governmental Department, NGO, External, Communities)	Stakeholder name / organization	Means of communication (e.g. face to face interview, email, phone interview, comment from public notice)
Government agency	Mr Zaki/MPOB Kuala Langat	Phone call
Local communities	Batin Daiman/ Tok Batin Kampung Sungai Judah	Face to face
Dealer	Mr Liaw/ Kian Seng Trading	Phone call
Casual workers		Face to face
Smallholders		Face to face

Stakeholders comment	
1	<p>Feedbacks: Batin Daiman/ Tok Batin Kampung Sungai Judah</p> <p>As per interview with Batik Daiman, Tok Batin Kampung Sungai Judah, there is no issues that has been highlighted. All member under WAGS program has been invited for training and consultation regards to RSPO certification and GAP implementation. All members is under JAKOA program which land has been issued to the individual parties.</p> <p>Audit Team verification and response: No further verifications required</p>
2	<p>Feedbacks: Mr Liaw/ Kian Seng Trading</p> <p>Kian Seng Trading is one of the dealers for WAGS member in Selangor. As per interview with Mr Liaw, they received FFB from all FFB smallholders and will provide data of total FFB to WAGS representative when required. Other than that, Mr Liaw also provided credit assistance for personal loan or fertilizer/ chemical cost that will be deducted from the FFB payment.</p> <p>Audit Team verification and response: No further verifications required</p>
3	<p>Feedbacks:</p> <p>Mr Zaki/MPOB Kuala Langat.</p> <p>MPOB Kuala Langat is responsible to handle all growers and smallholder in District Kuala Langat. As per mentioned, MPOB are delighted with the establishment of WAGS in term of improvement of smallholder around Carey Island. He also mentioned that MPOB can contribute in term of consultation in term of GAP for Oil Palm Planting, legal and regulations requirement. MPOB has been asked about progress of MPOB</p>

RSPO P&C Public Summary Report
Revision 14 (Aug 2022)

	<p>licences application for smallholder and for now, there some application is still pending due to documentation issues. Explanation on the progress to apply for MPOB licences and document required has been explained to the auditor during the consultation.</p> <p>Audit Team verification and response: Application for MPOB licences for all smallholder still pending as at day of audit and WAGS as group manager will monitor and follow up on the application progress.</p>
4	<p>Feedbacks: Smallholders – As per audit, feedback from the smallholders show positive impact of WAGS West establishment. Certified smallholder mentioned that they received support internal of fertilizers recommendation, soil and leaf analysis, consultation for GAP. Field operations mostly outsourced to contractor (under collection center or casual workers) and some of them managed their own farm. For those who outsourced, rate for harvesting ranging from RM60 – RM90 depending on area and palm height. Casual workers paid as per the verbal agreed rate. If the workers supplied from collection center, salary will be deducted from FFB payment. The smallholders aware of the complaint mechanism and his rights to raise any complaint to the group manager. They are also aware on the declaration made with WAGS and know the consequences if they are not obliged to the rules and regulation as stipulated in the said declaration. As said by smallholder, RSPO policy also has been communications</p> <p>Audit Team verification and response: No other issue. The group manager will continue to assist and improve stakeholder’s knowledge and awareness.</p>
5	<p>Feedbacks: Casual workers As per interview with casual workers, it has been confirmed that there is no written agreement between smallholders and him and agreed rate is only base on verbal agreement. He mentioned works that has been done is base on agreed prices and has been paid right after the works done. There is no child labour has been used.</p> <p>Audit Team verification and response: No further verifications required</p>



List of land owner / user contacted					
Name	Years of ownership / used	Land area (ha)	Agreement (Yes / No)	Agreement base on FPIC (Yes/No)	Compliance on the agreement terms and conditions
N/A	N/A	N/A	N/A	N/A	N/A
Note: All lands inherited from ancestors/family and belong to the smallholders including JAKOA approved land.					

Previous land owner / user comment	
	Feedbacks: N/A
	Audit Team verification and response: N/A

3.5 Impartiality and conflict of interest

During this assessment there was no circumstances or pressure that had influenced the independence or confidentiality of the assessment team.

Formal Signing-off of Assessment Conclusion and Recommendation

<p>The audit objectives have been achieved and the certificate scope is appropriate. Based on the results of this audit, it is concluded that WAGS West – Smallholders has complied with the Independent Smallholder Standard 2019 and audit criteria identified within the audit report. It is deemed that the management system has achieved its intended outcomes. Therefore, it is recommended that WAGS West – Smallholders is remain certified.</p>	
Report prepared by	Acceptance of Assessment Conclusion
Name: Muhammad Fadzli Masran	Name: Nur Iadiah Mohd Saat
Company Name: BSI Services Malaysia Sdn Bhd	Company Name: Wild Asia Sdn. Bhd.
Title: Client Manager	Title: Assistant Group Manager (WAGS West)
<p>Signature:</p> 	<p>Signature:</p> <p><i>(I the undersigned, being the most senior relevant management representative of the operation seeking or holding certification, agree with the contents of this report and accept the liability in execution of the procedure in the report.)</i></p> 
Date: 16/06/2023	Date: 20/06/2023

Appendix A: Summary of Findings

Criterion / Indicator		Assessment Findings	Compliance
<p>Principle 1: Optimise productivity, efficiency, positive impacts and resilience Implement professional and transparent operations to secure sustainable livelihood improvements.</p>			
<p>Criteria 1.1: Smallholders establish a legal entity which has organizational capacity to comply with the RSPO Independent Smallholder Standard.</p>			
Eligibility	<p>E Legally registered entities have documented evidence to include:</p> <ol style="list-style-type: none"> 1. Legal formation (as per country requirements) 2. Fair and transparent decision making and governance 3. Additional documents per requirements for Group Formation and Management. 4. Signed or thumb printed Smallholder Declaration from all smallholder members, reference Annex 2 (see appendix 1 for details needed in declaration). 	<p>Wild Asia Group Scheme (WAGS) – West is organisation registered under Wild Asia Sdn. Bhd., company registration no. 634446W, dated 14/11/2003</p> <p>Verified through the RSPO website on membership as follows:</p> <ul style="list-style-type: none"> • Membership No: 1-0138-13-000-00 • Category: Ordinary • Sector: Oil Palm Growers • Country/Territory: Malaysia • Member since: 21 March 2013 <p>The Wild Asia Group Scheme (WAGS) – West has established organisation chart for the Internal Control Systems (ICS) Committee. The committee members includes</p> <ul style="list-style-type: none"> • Group Scheme Manager • WAGS Technical Manager • WAGS Program Manager • Project Coordinator • Technical Officers • WAGS Field Asst. • Technical Support 	Complied

RSPO P&C Public Summary Report
Revision 14 (Aug 2022)

		<p>Ms. Ying Ying has been appointed as the Group Manager in the Headquarters assist by Hj. Mohd Yusof Nik Mat as General Manager, WAGS – West, Ms. Nadia as ISH Manager WAGS – West and 3 Regional Team Leader, Ms. Teoh Yoke Teng for North Region, Mr. Muhd Mukhriz Haslam for Central Region and Mr. Asnawi Nazran for South Region.</p> <p>All the existing members and new members have signed smallholder declaration on understanding and admission to the RSPO smallholder group. Reviewed the acknowledgement of understanding recorded in the WAGS Membership Form and CoC signed by the smallholders. Refer document no. 03 WAGS Membership Form and CoC_Apr2021_Bi-Lingual dated April 2021 signed by the following smallholders as follows:</p> <ol style="list-style-type: none"> 1. Ruhani binti Muat WAGS ID1942 signed on 19/01/2023 2. Yap Pek Choo WAGS ID 1604, 16/110222 3. Ng Chee Choong , 27/07/2021 4. Yew Kah Chaun@ Hyu ah Ken, 10/04/2021 5. Than Ah Ahang, 27/09/2021 6. Sam Mue Chan, 15/02/2022 7. Liew Wong Keong, 01/11/2015 8. Chai Foh, 12/01/2023 9. Chong Mooi, 11/11/2022 10. Hasan bin Md Zin, 11/11/2022 11. Chen Saik Hoong, 07/08/2021 12. Aw Yit Chew, 07/10/2017 13. Wong Chee Choon & Chia Liang Hwa, 23/10/2015 14. Khoo Woon Swee, 30/07/2021 15. Alang Selamat A/L Bah Telpus, 13/01/2023 	
--	--	--	--

		16. Bahari bin Pandak, 13/01/2023	
Milestone A	Group manager and group members have an Internal Control System (ICS) that meets all the ICS Eligibility and MS A requirements (section 3.2 below) and complete training on oil palm pricing mechanisms, financial management, and best practices for smallholder organisations.	<p>The group Internal Control System was address in the Certification Group Management Process Flow dated 18/10/2019. The process flow outline the process of assessment prior the participation of individual members. All members were registered in the KNACK system. In the system, the information includes member’s plots, total planted hectares, oil palm age profile, farms details, land titles, chemical inputs, etc. There are stages of assessment to be conducted before the confirmation of the membership. The details of the process have been recorded in the WMS: 1.3.1 WAGS Group Membership Management dated 02/09/2018.</p> <p>The WAGS-West were grouped into 3 region, Northern, Central and South with total 6 producer groups in the certification.</p> <ol style="list-style-type: none"> 1. Fully managed by TJC (Perak) 2. Partially managed by TJC (Perak) 3. Managed by Orang Asli (Perak) 4. Sawit Langkap (Perak) 5. Carey Island (Selangor) 6. Kg. Sri Cheding (Selangor) 7. Fully managed by ELH (Johor) <p>There is evidence that smallholders have attended training for on oil palm pricing mechanisms, financial management, and best practices for smallholder organisations. Details as per below:</p> <p>Reviewed the training attendance, training material for training conducted as follows:</p> <p><u>Perak</u> 10/91/2023, 15/02/2023, 16/02/2023</p> <p><u>Selangor</u></p>	Complied

		03/11/2023, 04/11/2023, 05/11/2023, <u>Johor</u> 28/04/2022, 07/04/2022/ 23/03/2022	
Milestone B	<p>Smallholder groups are operating in accordance to best management practices for groups, including:</p> <ul style="list-style-type: none"> • Fair and transparent decision-making and governance • Sustainable financial management 	<p>As per Certification Group Management Process Flow dated 18/10/2019, decisions and changes made in the process are communicated to the smallholders regularly during farm visit, meetings and trainings conducted for them. Training and meeting records were available for verification.</p> <p>The WAGS-West has established long term business plan. Reviewed the business plan FY 2022 – 2030. Among the importance component in the business plan as follows:</p> <ol style="list-style-type: none"> 1. Administration cost 2. Technical cost 3. Certification cost 4. Business regional cost 5. Annual Organic certification cost 6. Annual Carbon Certification cost 7. Projected Hectare 8. Potential Yield <p>Interview with the sampled smallholders acknowledged that they are happy and satisfied with the methods used by WAGS Smallholders – WEST to govern and manage the smallholders.</p>	Complied
Criteria 1.2: Smallholders have the capacity to effectively manage their farm.			
Eligibility	Not Applicable	Not Applicable	Not Applicable

RSPO P&C Public Summary Report
Revision 14 (Aug 2022)

<p>Milestone A</p>	<p>Smallholders complete training on farm business operations, monitoring and planning. The training includes capacity building on record keeping for production, including inputs and yields, transactions, and variety.</p>	<p>All the sampled ISH members found to have completed trainings on farm business operations, monitoring and planning in various sessions. Records of trainings were made available for verification. Reviewed latest training records conducted during farm visit as follows</p> <ol style="list-style-type: none"> 1. Ruhani binti Muat dated 19/01/2023 2. Yap Pek Choo dated 13/01/2023 3. Ng Chee Choong dated 19/01/2023 4. Yew Kah Chaun@ Hyu ah Ken dated 07/12/2022 5. Than Ah Ahang dated 10/01/2023 6. Sam Mue Chan dated 20/09/2022 7. Liew Wong Keong dated 21/09/2022 8. Chai Foh dated 12/01/2023 9. Chong Mooi dated 21/01/2023 10. Hasan bin Md Zin dated 10/01/2023 11. Chen Saik Hoong dated 23/12/2022 12. Aw Yit Chew dated 12/01/2023 13. Wong Chee Choon & Chia Liang Hwa dated 12/01/2023 14. Khoo Woon Swee dated 21/02/2023 15. Alang Selamat A/L Bah Telpus dated 21/01/2023 16. Bahari bin Pandak dated 21/01/2023 	<p>Complied</p>
<p>Milestone B</p>	<p>Smallholders are managing their farms effectively and maintain records of production and transaction data of all FFB sale</p>	<p>Records of production and transaction data of all FFB sale were obtained by the Group Manger and registered in a database thereafter. The data is verifiable through sales receipts from collection centers. Based on site visits at the sampled members, generally the farms were well managed in term of harvesting and field upkeep.</p>	<p>Complied</p>

Criteria 1.3: Smallholders implement good agricultural practices (GAP) on their farms.

RSPO P&C Public Summary Report
Revision 14 (Aug 2022)

<p>Eligibility</p>	<p>Smallholders commit to implementing good agricultural practices on their farms. (Reference Smallholder Declaration, 1.1.E, Annex 2).</p>	<p>There is evidence commitment of the smallholders to implement good agricultural practices in their farms that can be sighted in the code of conduct (SCOC), group memberships terms and condition, the certification process and good farm practices.</p> <p>Sample of smallholders has been taken as per below:</p> <ol style="list-style-type: none"> 1. Ruhani binti Muat WAGS ID1942, signed on 19/01/2023 2. Yap Pek Choo WAGS ID 1604, signed on 16/11/2022 3. Ng Chee Choong, signed on 27/07/2021 4. Yew Kah Chaun@ Hyu Ah Ken, signed on 10/04/2021 5. Than Ah Ahang, signed on 27/09/2021 6. Sam Mue Chan, signed on 15/02/2022 7. Liew Wong Keong, signed on 01/11/2015 8. Chai Foh, signed on 12/01/2023 9. Chong Mooi, signed on 11/11/2022 10. Hasan bin Md Zin, signed on 11/11/2022 11. Chen Saik Hoong, signed on 07/08/2021 12. Aw Yit Chew, signed on 07/10/2017 13. Wong Chee Choon & Chia Liang Hwa, signed on 23/10/2015 14. Khoo Woon Swee, v 30/07/2021 15. Alang Selamat A/L Bah Telpus, signed on 13/01/2023 16. Bahari bin Pandak, signed on 13/01/2023 	<p>Complied</p>
<p>Milestone A</p>	<p>Smallholders complete training on Good Agriculture Practices (GAP).</p>	<p>All the sampled ISH members were found to have completed the training on Good Agriculture Practices (GAP) in various sessions such as meetings and advisory visit day. Records of training were made available for verification.</p>	<p>Complied</p>

RSPO P&C Public Summary Report
Revision 14 (Aug 2022)

		<p>Reviewed latest training records conducted during farm visit as follows:</p> <ol style="list-style-type: none"> 1. Ruhani binti Muat dated 19/01/2023 2. Yap Pek Choo dated 13/01/2023 3. Ng Chee Choong dated 19/01/2023 4. Yew Kah Chaun@ Hyu ah Ken dated 07/12/2022 5. Than Ah Ahang dated 10/01/2023 6. Sam Mue Chan dated 20/09/2022 7. Liew Wong Keong dated 21/09/2022 8. Chai Foh dated 12/01/2023 9. Chong Mooi dated 21/01/2023 10. Hasan bin Md Zin dated 10/01/2023 11. Chen Saik Hoong dated 23/12/2022 12. Aw Yit Chew dated 12/01/2023 13. Wong Chee Choon & Chia Liang Hwa dated 12/01/2023 14. Khoo Woon Swee dated 21/02/2023 15. Alang Selamat A/L Bah Telpus dated 21/01/2023 16. Bahari bin Pandak dated 21/01/2023 	
<p>Milestone B</p>	<p>Smallholders have adopted GAP on their farms and are tracking productivity through, but not limited to, records of FFB sales.</p>	<p>Sighted during farm visit and interview with sample smallholders, noted the understanding and implementation of Good Agricultural Practises is satisfactory.</p> <p>As an example, it was acknowledged that there were no use of paraquat (Class 1A Chemical) for the operations in the farms and the smallholders have clear understanding on the negative impacts that the hazardous chemical can cause. Farm Inspection (ISH Farm Inspection checklist) is conducted by the Group Manager on regular basis to monitor the compliance of the smallholders to the GAP</p>	<p>Complied</p>

Principle 2: Ensure Legality, Respect for Land Rights and Community Wellbeing																					
Comply with the law and respect communities' rights																					
Criteria 2.1: Smallholders have legal or customary rights to use the land in accordance with national and local laws, and customary practices																					
Eligibility	Smallholders provide the coordinates or maps of their plots and evidence of ownership, or rights to use the land (refer to appendix 1).	WAGS Smallholders – West have established the coordinate information and maps of all the smallholders within the certification unit as provided by the smallholders themselves. The group managers have verified the accuracy of the coordinates and maps during the visit to their respective plots. Documents were available for the rights to use the lands such as land Titles and JAKOA Letters among others.	Complied																		
Milestone A	Smallholders can demonstrate legal ownership or native and/or customary rights to use the land or demonstrate that they are in the process of legalisation of that right.	Coordinate and maps of smallholder's plots and evidence of ownership, or rights to use the land available for verification and in line with smallholder declaration. Sample of ISH checked: <table border="1" data-bbox="1131 826 1951 1347"> <thead> <tr> <th>Farmer Id/Name</th> <th>Coordinate</th> <th>Land Title</th> </tr> </thead> <tbody> <tr> <td>Maslimah Binti Harun (Wags Id: 3857)</td> <td>4°12' 24.00" N 100°59' 27.00" E</td> <td>Lot 893, Mukim Kg Gajah, 1.7857 Ha</td> </tr> <tr> <td>Ishak Ibrahim (Wags Id: 3914)</td> <td>4°13' 07.00" N 100°59' 29.00" E</td> <td>Lot 1096, Mukim Kg. Gajah, 1.904 Ha</td> </tr> <tr> <td>Muhamad Yusof (Wags Id: 3856)</td> <td>4°13'0 9.00" N 100°59' 40.00" E</td> <td>Lot 4608, Mukim Kg Gajah, 1.607 ha</td> </tr> <tr> <td>Wong Kee Choy (Wags Id: 2823)</td> <td>4°10' 29.00" N 101°5' 15.00" E</td> <td>Lot 3487, Mukim Seri Iskandar, 1.1392 ha</td> </tr> <tr> <td>Fazli Satin (Wags id: 3648)</td> <td>2°51' 07.00" N 101°24' 18.00" E</td> <td>JAKOA.K.KLG.B1 004 dated 15/5/2019 with hectarage 1.21ha</td> </tr> </tbody> </table>	Farmer Id/Name	Coordinate	Land Title	Maslimah Binti Harun (Wags Id: 3857)	4°12' 24.00" N 100°59' 27.00" E	Lot 893, Mukim Kg Gajah, 1.7857 Ha	Ishak Ibrahim (Wags Id: 3914)	4°13' 07.00" N 100°59' 29.00" E	Lot 1096, Mukim Kg. Gajah, 1.904 Ha	Muhamad Yusof (Wags Id: 3856)	4°13'0 9.00" N 100°59' 40.00" E	Lot 4608, Mukim Kg Gajah, 1.607 ha	Wong Kee Choy (Wags Id: 2823)	4°10' 29.00" N 101°5' 15.00" E	Lot 3487, Mukim Seri Iskandar, 1.1392 ha	Fazli Satin (Wags id: 3648)	2°51' 07.00" N 101°24' 18.00" E	JAKOA.K.KLG.B1 004 dated 15/5/2019 with hectarage 1.21ha	Complied
Farmer Id/Name	Coordinate	Land Title																			
Maslimah Binti Harun (Wags Id: 3857)	4°12' 24.00" N 100°59' 27.00" E	Lot 893, Mukim Kg Gajah, 1.7857 Ha																			
Ishak Ibrahim (Wags Id: 3914)	4°13' 07.00" N 100°59' 29.00" E	Lot 1096, Mukim Kg. Gajah, 1.904 Ha																			
Muhamad Yusof (Wags Id: 3856)	4°13'0 9.00" N 100°59' 40.00" E	Lot 4608, Mukim Kg Gajah, 1.607 ha																			
Wong Kee Choy (Wags Id: 2823)	4°10' 29.00" N 101°5' 15.00" E	Lot 3487, Mukim Seri Iskandar, 1.1392 ha																			
Fazli Satin (Wags id: 3648)	2°51' 07.00" N 101°24' 18.00" E	JAKOA.K.KLG.B1 004 dated 15/5/2019 with hectarage 1.21ha																			

RSPO P&C Public Summary Report
Revision 14 (Aug 2022)

		<table border="1"> <tr> <td>Lijan Mahat (Wags Id: 3649)</td> <td>2° 50' 36.92" N 101° 23' 21.49" E</td> <td>JAKOA.KLGT/046.JLD 1 dated 22/03/2021 with hectarage 1.62ha</td> </tr> <tr> <td>Satin Johit (Wags Id: 3646)</td> <td>2°48' 58.00" N 101°22' 41.00" E</td> <td>JAKOA.K.KLG.B1 004 dated 15/05/2019 with hectarage 2.43 ha</td> </tr> <tr> <td>Les Bin Ishak</td> <td>2° 50' 03.21" N 101° 21' 36.62" E</td> <td>JAKOA.K.KLG.B1 004 dated 15/05/2019 with hectarage 1.64 ha</td> </tr> </table>	Lijan Mahat (Wags Id: 3649)	2° 50' 36.92" N 101° 23' 21.49" E	JAKOA.KLGT/046.JLD 1 dated 22/03/2021 with hectarage 1.62ha	Satin Johit (Wags Id: 3646)	2°48' 58.00" N 101°22' 41.00" E	JAKOA.K.KLG.B1 004 dated 15/05/2019 with hectarage 2.43 ha	Les Bin Ishak	2° 50' 03.21" N 101° 21' 36.62" E	JAKOA.K.KLG.B1 004 dated 15/05/2019 with hectarage 1.64 ha	
Lijan Mahat (Wags Id: 3649)	2° 50' 36.92" N 101° 23' 21.49" E	JAKOA.KLGT/046.JLD 1 dated 22/03/2021 with hectarage 1.62ha										
Satin Johit (Wags Id: 3646)	2°48' 58.00" N 101°22' 41.00" E	JAKOA.K.KLG.B1 004 dated 15/05/2019 with hectarage 2.43 ha										
Les Bin Ishak	2° 50' 03.21" N 101° 21' 36.62" E	JAKOA.K.KLG.B1 004 dated 15/05/2019 with hectarage 1.64 ha										
Milestone B	Smallholder plots are clearly and visibly demarcated and maintained, and the smallholders are operating only within these boundaries.	Demarcation of the boundary of land was sighted during field visit such as boundary stone and markers. Other physical demarcation such as trenches or frond staking was sighted along the boundary.	Complied									
Criteria 2.2: Smallholders have not acquired lands from indigenous peoples, local communities or other users without their free, prior and informed consent, based on a simplified FPIC approach.												
Eligibility	For existing plots, smallholders can demonstrate that they have not acquired land without free, prior and informed consent of indigenous peoples, local communities or other users (refer to appendix 1).	No acquired land without free, prior and informed consent of indigenous peoples, local communities or other users within WAGS propose scope of certification. All plots either owned by smallholders themselves, lease from state government or have the Letter of Permission to Work from JAKOA and Tok Batin/ Villager head. The land ownership evidence was available at the Group Manager office for review. There have been no land disputes in WAGS Smallholder Perak, Selangor and Johor.	Complied									
Milestone A	For existing plots, smallholders can demonstrate that they have not acquired land without free, prior and informed consent of indigenous peoples, local communities or other users (refer to appendix 1).	No acquired land without free, prior and informed consent of indigenous peoples, local communities or other users within WAGS propose scope of certification. All plots either owned by smallholders themselves, lease from state government or have the Letter of Permission to Work from JAKOA and Tok Batin/ Villager head. The land ownership evidence was available at the Group Manager office for	Complied									

		review. There have been no land disputes in WAGS Smallholder Perak, Selangor and Johor.	
Milestone B	For existing plots, smallholders can demonstrate that they have not acquired land without free, prior and informed consent of indigenous peoples, local communities or other users (refer to appendix 1).	No acquired land without free, prior and informed consent of indigenous peoples, local communities or other users within WAGS propose scope of certification. All plots either owned by smallholders themselves, lease from state government or have the Letter of Permission to Work from JAKOA and Tok Batin/ Villager head. The land ownership evidence was available at the Group Manager office for review. There have been no land disputes in WAGS Smallholder Perak, Selangor and Johor.	Complied
Criteria 2.3: The right to use the land is not disputed by indigenous peoples, local communities or other users			
Eligibility	Smallholders declare any existing disputes on the land commit to resolving said disputes and provide information on the current status of those disputes (if any) (refer to appendix 1).	<p>Interviewed with the sampled ISH members found that no land dispute cases reported. Land title detailing on type of ownership freehold/leasehold and right to use the land was clearly stated. Demarcation of the boundary of land was sighted during field visit such as boundary stone and markers. Other physical demarcation such as trenches or frond staking was sighted along the boundary.</p> <p>The smallholders declare the land ownership in the Smallholders code of conduct (SCOC).</p> <p>Sample of smallholders has been taken as per below:</p> <ol style="list-style-type: none"> 1. Ruhani binti Muat WAGS ID1942, signed on 19/01/2023 2. Yap Pek Choo WAGS ID 1604, signed on 16/11/2022 3. Ng Chee Choong, signed on 27/07/2021 4. Yew Kah Chaun@ Hyu Ah Ken, signed on 10/04/2021 5. Than Ah Ahang, signed on 27/09/2021 6. Sam Mue Chan, signed on 15/02/2022 7. Liew Wong Keong, signed on 01/11/2015 	Complied

RSPO P&C Public Summary Report
Revision 14 (Aug 2022)

		<p>8. Chai Foh, signed on 12/01/2023</p> <p>9. Chong Mooi, signed on 11/11/2022</p> <p>10. Hasan bin Md Zin, signed on 11/11/2022</p> <p>11. Chen Saik Hoong, signed on 07/08/2021</p> <p>12. Aw Yit Chew, signed on 07/10/2017</p> <p>13. Wong Chee Choon & Chia Liang Hwa, signed on 23/10/2015</p> <p>14. Khoo Woon Swee, v 30/07/2021</p> <p>15. Alang Selamat A/L Bah Telpus, signed on 13/01/2023</p> <p>Bahari bin Pandak, signed on 13/01/2023</p>	
Milestone A	There is an absence of disputes among indigenous peoples, local communities or other users, regarding land, resource-use and access rights; or where there is a dispute, dispute resolution processes are implemented, and the process is accepted by all parties involve	<p>The process of dispute resolution was available and was established by WAGS as per No: WMS 2.5.1 Title: Grievance Overview dated 31/8/2018.</p> <p>Interviewed with the sampled ISH members found that no land dispute cases reported. The land title detailing the type of ownership freehold/leasehold and right to use the land was clearly stated. Demarcation of the boundary of land was sighted during field visit such as boundary stone and markers. Other physical demarcation such as trenches or frond staking was sighted along the boundary.</p>	Complied
Milestone B	There is an absence of disputes among indigenous peoples, local communities or other users, regarding land, resource-use and access rights; or where there is a dispute, dispute resolution processes are implemented, and the process is accepted by all parties involve	No dispute has been recorded since 2020 as verified during interviews with the sampled ISH members. Land title detailing the type of ownership freehold/leasehold and right to use the land was clearly stated.	Complied
Criteria 2.4: Smallholder plots are located outside of areas classified as national parks or protected areas, as defined by national, regional or local law or as specified in National Interpretation.			
Eligibility	Smallholder plots are located outside of areas classified as national parks or protected areas as defined by national, regional or local law, or as specified in National Interpretations (refer to appendix 1).	Reviewed the maps for smallholders' plots for existing and new members and verified during site visit at the sampled farmers, no	Complied

RSPO P&C Public Summary Report
Revision 14 (Aug 2022)

		smallholders' plots are located in the area classified as national parks or protected areas.	
Milestone A	Smallholder plots are located outside of areas classified as national parks or protected areas as defined by national, regional or local law, or as specified in National Interpretations (refer to appendix 1).	Reviewed the maps for smallholders' plots for existing and new members and verified during site visit at the sampled farmers, no smallholders' plots are located in the area classified as national parks or protected areas.	Complied
Milestone B	Smallholder plots are located outside of areas classified as national parks or protected areas as defined by national, regional or local law, or as specified in National Interpretations (refer to appendix 1).	Reviewed the maps for smallholders' plots for existing and new members and verified during site visit at the sampled farmers, no smallholders' plots are located in the area classified as national parks or protected areas.	Complied
Criteria 2.5: For new planting, smallholders do not clear or acquire any land without obtaining the free, prior and informed consent (FPIC), of indigenous people and/or local communities and/or other users, based on a simplified FPIC approach.			
Eligibility	For new oil palm planting, smallholders commit not to clear or acquire land from indigenous people, local communities, or other users without their free, prior and informed consent, based on a simplified FPIC approach (refer to appendix 1).	Not applicable since there is no new planting. It has been verified through site visit and interview with smallholders and stakeholders.	Not Applicable
Milestone A	A Smallholders complete training on how to conduct a simplified FPIC approach.	Not applicable since there is no new planting. It has been verified through site visit and interview with smallholders and stakeholders.	Not Applicable
Milestone B	Based on a simplified FPIC approach, smallholders jointly agree on a plan with the affected indigenous peoples and/or local communities and/or other rights holders, including vulnerable groups, for new oil palm developments, if these involve land-use change.	Not applicable since there is no new planting. It has been verified through site visit and interview with smallholders and stakeholders.	Not Applicable
Principle 3: Respect human rights, including workers' rights and conditions Safeguard human rights and protect workers' rights, ensuring safe and decent working conditions.			
Criteria 3.1: There is no use of forced labour.			
Eligibility	Smallholders commit to no use of forced labour and ensure that any use of forced labour on the farm is terminated at Eligibility. They	The smallholders have received a Sustainable Management Guide for Palm Oil which has included no forced labour in the guide. The	Complied

	<p>provide information on the source of labour on the farm, including family, contract and hired labour (refer to appendix 1).</p>	<p>smallholders are committed to no use of forced labour verified through interviews with the smallholders.</p> <p>The sampled smallholders carried out the activity by themselves or engaged family members, casual workers or the dealer to provide labour for harvesting, manuring and spraying activity. No forced labour has been used in the farms verified through interviewed with the smallholders, casual worker and workers of dealer.</p> <p>Based document review, site observation and interview with relevant smallholders, it was evident that the implementation was found to be in lined with declaration signed by the smallholders.</p> <p>Reviewed the Sustainability Code of Conduct SCOC for small holders as follows:</p> <ol style="list-style-type: none"> 1. Ruhani binti Muat WAGS ID1942, signed on 19/01/2023 2. Yap Pek Choo WAGS ID 1604, signed on 16/11/2022 3. Ng Chee Choong, signed on 27/07/2021 4. Yew Kah Chaun@ Hyu Ah Ken, signed on 10/04/2021 5. Than Ah Ahang, signed on 27/09/2021 6. Sam Mue Chan, signed on 15/02/2022 7. Liew Wong Keong, signed on 01/11/2015 8. Chai Foh, signed on 12/01/2023 9. Chong Mooi, signed on 11/11/2022 10. Hasan bin Md Zin, signed on 11/11/2022 11. Chen Saik Hoong, signed on 07/08/2021 12. Aw Yit Chew, signed on 07/10/2017 13. Wong Chee Choon & Chia Liang Hwa, signed on 23/10/2015 14. Khoo Woon Swee, v 30/07/2021 15. Alang Selamat A/L Bah Telpus, signed on 13/01/2023 	
--	--	--	--

		16. Bahari bin Pandak, signed on 13/01/2023	
Milestone A	<p>Smallholders complete training on free and fair labour and implement measures to ensure that all work is voluntary, and the following practices are prohibited:</p> <ul style="list-style-type: none"> Retention of identity documents including but not limited to passports; Payment of recruitment fees by workers; Contract substitution; Involuntary overtime; Lack of freedom of workers to resign; Penalty for termination of employment; Debt bondage; Withholding of wages 	<p>There is evidence that smallholders have attended training for free and fair labour under WAGS smallholders' orientation part 2- The code and legal awareness base on the training in the document "Monitoring sheet". Details as per below</p> <p>Training conducted on:</p> <p><u>Perak</u> 10/91/2023, 15/02/2023, 16/02/2023</p> <p><u>Selangor</u> 03/11/2023, 04/11/2023, 05/11/2023,</p> <p><u>Johor</u> 28/04/2022, 07/04/2022/ 23/03/2022</p> <p>Training material has been provided to the auditor for verification and there is evidence information legal requirement for social as employment act 1955.</p>	Complied
Milestone B	Workers on the farm, including their families, have unrestricted access to their identity documents, have freedom of movement and can declare that their employment is freely chosen.	The sampled smallholders carried out the activity by themselves or engaged family members, casual workers or the dealer to provide labour for harvesting, manuring and spraying activity. All the workers in the field inclusive of family members and dealer's workers have access to their identity documents and have freedom of movement verified through interviews with the smallholders, casual worker and workers of dealer.	Complied
<p>Criteria 3.2: Children are not employed or exploited. Work by children is acceptable on family farms, under adult supervision and when not interfering with education programmes. Children are not exposed to hazardous working conditions.</p>			
Eligibility	Smallholders are aware of what defines child labour and ensure that any child labour in the farm operations is terminated at Eligibility. Awareness of child labour and commitment to no child labour includes:	Interviewed with smallholders found that they are aware of the risk of child labour and they are not allowed to engage child labour in the farms. Most of the workers engaged by the smallholders are their own	Complied

RSPO P&C Public Summary Report
Revision 14 (Aug 2022)

	<ol style="list-style-type: none"> 1. Compliance with the minimum age of workers and as defined by local, state, or national law, 2. Not exposing children to hazardous work. 3. Providing adult supervision of young people working on the farm. 4. Ensuring the practice of children’s rights to education is unrestricted and respected. <p>(Refer to appendix 1).</p>	<p>family members or dealer’s workers. All the workers are above 18 years old.</p> <p>Based document review, site observation and interview with relevant smallholders, it was evident that the implementation was found to be in lined with declaration signed by the smallholders.</p> <p>Based document review, site observation and interview with relevant smallholders, it was evident that the implementation was found to be in lined with declaration signed by the smallholders.</p> <p>Reviewed the Sustainability Code of Conduct SCOC for small holders as follows:</p> <ol style="list-style-type: none"> 1. Ruhani binti Muat WAGS ID1942, signed on 19/01/2023 2. Yap Pek Choo WAGS ID 1604, signed on 16/11/2022 3. Ng Chee Choong, signed on 27/07/2021 4. Yew Kah Chaun@ Hyu Ah Ken, signed on 10/04/2021 5. Than Ah Ahang, signed on 27/09/2021 6. Sam Mue Chan, signed on 15/02/2022 7. Liew Wong Keong, signed on 01/11/2015 8. Chai Foh, signed on 12/01/2023 9. Chong Mooi, signed on 11/11/2022 10. Hasan bin Md Zin, signed on 11/11/2022 11. Chen Saik Hoong, signed on 07/08/2021 12. Aw Yit Chew, signed on 07/10/2017 13. Wong Chee Choon & Chia Liang Hwa, signed on 23/10/2015 14. Khoo Woon Swee, v 30/07/2021 15. Alang Selamat A/L Bah Telpus, signed on 13/01/2023 16. Bahari bin Pandak, signed on 13/01/2023 	
--	---	--	--

<p>Milestone A</p>	<p>Group managers and smallholders implement measures to protect children as follows:</p> <ol style="list-style-type: none"> 1. There are no workers on smallholder farms under the age of 15 or under the minimum age defined by local, state or national law, whichever is higher. 2. Children are only permitted to help on family farms and are not permitted to perform dangerous, hazardous or heavy work. 3. If young workers are employed, their work is not mentally or physically harmful and does not interfere with their schooling, if applicable. 	<p>Noted during interview with the smallholders, the awareness on the risk of and prohibition to hire child labour in the farm. Noted during interview, most of the workers engaged by the smallholders are their own family members or dealer’s workers. All the workers are above 18 years old.</p> <p>WAGS has carried out Social Training to the smallholders progressively to explain on child labour where no workers allowed under age 15 as verified with the training material.</p>	<p>Complied</p>
<p>Milestone B</p>	<p>Group managers and smallholders implement measures to protect children as follows:</p> <ol style="list-style-type: none"> 1. There are no workers on smallholder farms under the age of 15 or under the minimum age defined by local, state or national law, whichever is higher. 2. Children are only permitted to help on family farms and are not permitted to perform dangerous, hazardous or heavy work. 3. If young workers are employed, their work is not mentally or physically harmful and does not interfere with their schooling, if applicable. 	<p>Noted during interview with the smallholder, the awareness on the risk of and prohibition to hire child labour in the farm. Noted during interview, most of the workers engaged by the smallholders are own family members or dealer’s workers. All the workers are above 18 years old.</p> <p>WAGS has carried out Social Training to the smallholders progressively to explain on child labour where no workers allowed under age 15 as verified with the training material.</p>	<p>Complied</p>
<p>Criteria 3.3: Workers’ pay complies with minimum legal requirements, mandatory industry standards as defined by national law or collective bargaining, whichever takes priority in local regulations.</p>			
<p>Eligibility</p>	<p>Smallholders commit to pay workers according to minimum legal requirements or mandatory industry standards (Refer to appendix 1).</p>	<p>Based on document review, site observation and interview with relevant smallholders, it was evident that the implementation was found to be in-line with declaration signed by the smallholders.</p> <p>Reviewed the Sustainability Code of Conduct SCOC for small holders as follows:</p> <ol style="list-style-type: none"> 1. Ruhani binti Muat WAGS ID1942, signed on 19/01/2023 	<p>Complied</p>

RSPO P&C Public Summary Report
Revision 14 (Aug 2022)

		<ol style="list-style-type: none"> 2. Yap Pek Choo WAGS ID 1604, signed on 16/11/2022 3. Ng Chee Choong, signed on 27/07/2021 4. Yew Kah Chaun@ Hyu Ah Ken, signed on 10/04/2021 5. Than Ah Ahang, signed on 27/09/2021 6. Sam Mue Chan, signed on 15/02/2022 7. Liew Wong Keong, signed on 01/11/2015 8. Chai Foh, signed on 12/01/2023 9. Chong Mooi, signed on 11/11/2022 10. Hasan bin Md Zin, signed on 11/11/2022 11. Chen Saik Hoong, signed on 07/08/2021 12. Aw Yit Chew, signed on 07/10/2017 13. Wong Chee Choon & Chia Liang Hwa, signed on 23/10/2015 14. Khoo Woon Swee, v 30/07/2021 15. Alang Selamat A/L Bah Telpus, signed on 13/01/2023 16. Bahari bin Pandak, signed on 13/01/2023 <p>Smallholders carried out the activity by themselves, engage family member, casual workers or workers provided by the dealer. Interviewed with the smallholders found that they have verbal mutual agreement with the family member, casual workers and dealer's workers on the rate of work. This has been confirmed through interviews with the farmers. The rate of work for spraying is RM 110/ acre and harvesting is RM 60 – 90/ MT.</p> <p>The rate is higher than market as the casual workers can work at 2 more farms a day and can earn more than minimum legal requirements.</p>	
Milestone A	Workers receive payments as expected and agreed in accordance with at least the legal minimum wage rate (excluding overtime premiums)	During farm visit, there is no casual workers sighted working in the farm.	Complied

	and without discrimination against vulnerable groups, including women.	Noted during interview with smallholders, that they has employed casual workers. The casual workers will be paid accordance to market price where it was been request from the casual workers. The rate of work for spraying is RM 110/ acre and harvesting is RM 60 – 90/ MT. The rate is higher than market as the casual workers can work at 2 more farms a day and can earn more than minimum legal requirements.	
Milestone B	Workers receive payments as expected and agreed in accordance with at least the legal minimum wage rate (excluding overtime premiums) and without discrimination against vulnerable groups including women.	During farm visit, there is no casual workers sighted working in the farm. Noted during interview with smallholders, that they has employed casual workers. The casual workers will be paid accordance to market price where it was been request from the casual workers. The rate of work for spraying is RM 110/ acre and harvesting is RM 60 – 90/ MT. The rate is higher than market as the casual workers can work at 2 more farms a day and can earn more than minimum legal requirements.	Complied
Criteria 3.4: Workers understand their rights and freedom to file a complaint/grievance to group manager or relevant third parties, including RSPO.			
Eligibility	Smallholders commit to respect the rights of workers to file a complaint/grievance (Refer to appendix 1).	WAGS has established Standard Operating procedures complaints and grievances and documented in Grievance Overview. Refer document no. 2.5.1 G Grievance Overview_v1_31082018 dated 31/08/2018. The procedure includes handling feedbacks, complaints, grievances and action requests (FCGA). The smallholders have received a Sustainable Management Guide for Palm Oil where it has included the complaint mechanism in the guide. The smallholders are committed to respect the rights of workers to file a complaint/ grievance verified through interviewed with the smallholders.	Complied

RSPO P&C Public Summary Report
Revision 14 (Aug 2022)

		<p>Based document review, site observation and interview with relevant smallholders, it was evident that the implementation was found to be in lined with declaration signed by the smallholders.</p> <p>Reviewed the Sustainability Code of Conduct SCOC for small holders as follows:</p> <ol style="list-style-type: none"> 1. Ruhani binti Muat WAGS ID1942, signed on 19/01/2023 2. Yap Pek Choo WAGS ID 1604, signed on 16/11/2022 3. Ng Chee Choong, signed on 27/07/2021 4. Yew Kah Chaun@ Hyu Ah Ken, signed on 10/04/2021 5. Than Ah Ahang, signed on 27/09/2021 6. Sam Mue Chan, signed on 15/02/2022 7. Liew Wong Keong, signed on 01/11/2015 8. Chai Foh, signed on 12/01/2023 9. Chong Mooi, signed on 11/11/2022 10. Hasan bin Md Zin, signed on 11/11/2022 11. Chen Saik Hoong, signed on 07/08/2021 12. Aw Yit Chew, signed on 07/10/2017 13. Wong Chee Choon & Chia Liang Hwa, signed on 23/10/2015 14. Khoo Woon Swee, v 30/07/2021 15. Alang Selamat A/L Bah Telpus, signed on 13/01/2023 <p>Bahari bin Pandak, signed on 13/01/2023</p>	
<p>Milestone A</p>	<p>Smallholders complete training on workers’ rights to file a complaints/grievance and communicate to workers the means to file a complaint/grievance.</p>	<p>There is evidence that smallholders has attended training for free and fair labour under WAGS smallholders’ orientation part 2- The code and legal awareness base on the training in the document “Monitoring sheet”. Details as per below</p> <p>Training conducted on;</p>	<p>Complied</p>

		<p><u>Perak</u> 10/91/2023, 15/02/2023, 16/02/2023</p> <p><u>Selangor</u> 03/11/2023, 04/11/2023, 05/11/2023,</p> <p><u>Johore</u> 28/04/2022, 07/04/2022/ 23/03/2022</p> <p>Training material has been provided to the auditor for verification and there is evidence information legal requirement for social as employment act 1955.</p>	
Milestone B	Workers are aware of and have access to an effective means for filing a complaint/grievance.	Noted during interview with dealer’s workers confirmed that they are briefed on the complaint mechanism. The understanding on the process grievances and complaint were satisfactory.	Complied
Criteria 3.5: Working conditions and facilities are safe and meet minimum legal requirements.			
Eligibility	Smallholders commit to providing safe working conditions and facilities (Refer to appendix 1).	<p>Stated in the Sustainability Group Policy under section 11. The Workplace is Healthy and Safe. In the policy, the group commitment to provide a safe, hygienic and healthy workplace setting.</p> <p>WAGS has established Standard Operating procedures for Occupational Safety and Health Management procedures. Refer document no. D 4.1.1 dated 24/09/2014.</p> <p>WAGS has established Standard Operating procedures Accident Reporting. Refer document no. D 4.1.5.1 G Accident SOP_v1_Rev_18062014 dated 15/09/2016.</p> <p>Based document review, site observation and interview with relevant smallholders, it was evident that the implementation was found to be in lined with declaration signed by the smallholders.</p>	Complied

RSPO P&C Public Summary Report
Revision 14 (Aug 2022)

		<p>Reviewed the Sustainability Code of Conduct SCOC for small holders as follows:</p> <ol style="list-style-type: none"> 1. Ruhani binti Muat WAGS ID1942, signed on 19/01/2023 2. Yap Pek Choo WAGS ID 1604, signed on 16/11/2022 3. Ng Chee Choong, signed on 27/07/2021 4. Yew Kah Chaun@ Hyu Ah Ken, signed on 10/04/2021 5. Than Ah Ahang, signed on 27/09/2021 6. Sam Mue Chan, signed on 15/02/2022 7. Liew Wong Keong, signed on 01/11/2015 8. Chai Foh, signed on 12/01/2023 9. Chong Mooi, signed on 11/11/2022 10. Hasan bin Md Zin, signed on 11/11/2022 11. Chen Saik Hoong, signed on 07/08/2021 12. Aw Yit Chew, signed on 07/10/2017 13. Wong Chee Choon & Chia Liang Hwa, signed on 23/10/2015 14. Khoo Woon Swee, v 30/07/2021 15. Alang Selamat A/L Bah Telpus, signed on 13/01/2023 16. Bahari bin Pandak, signed on 13/01/2023 	
<p>Milestone A</p>	<p>Smallholders, workers, and family members complete training and aware of health and safety risks associated with farm work, (including that of pesticide use) and how to mitigate them</p>	<p>Stated in the Sustainability Group Policy under section 11. The Workplace is Healthy and Safe. In the policy, the group commitment to provide a safe, hygienic and healthy workplace setting.</p> <p>The group manager has identified the health and safety risks associated with the farm works and mitigation and stated in the Sustainable Oil Palm Farm Management Guidelines which is used as a training material for all the smallholders under the WAGS West Smallholder Group.</p>	<p>Complied</p>

		<p>The trainings on health and safety risks and mitigation methods were conducted by WAGS West Smallholders Office Staffs during the onsite Meeting with Farmers. The meeting minutes were available for verification for all the smallholders. Verified the training records as below:</p> <p>Training conducted on;</p> <p><u>Perak</u> 10/91/2023, 15/02/2023, 16/02/2023</p> <p><u>Selangor</u> 03/11/2023, 04/11/2023, 05/11/2023,</p> <p><u>Johore</u> 28/04/2022, 07/04/2022/ 23/03/2022</p> <p>Reviewed latest training records conducted during farm visit as follows</p> <ol style="list-style-type: none"> 1. Ruhani binti Muat dated 19/01/2023 2. Yap Pek Choo dated 13/01/2023 3. Ng Chee Choong dated 19/01/2023 4. Yew Kah Chaun@ Hyu ah Ken dated 07/12/2022 5. Than Ah Ahang dated 10/01/2023 6. Sam Mue Chan dated 20/09/2022 7. Liew Wong Keong dated 21/09/2022 8. Chai Foh dated 12/01/2023 9. Chong Mooi dated 21/01/2023 10. Hasan bin Md Zin dated 10/01/2023 11. Chen Saik Hoong dated 23/12/2022 12. Aw Yit Chew dated 12/01/2023 13. Wong Chee Choon & Chia Liang Hwa dated 12/01/2023 	
--	--	--	--

		<p>14. Khoo Woon Swee dated 21/02/2023</p> <p>15. Alang Selamat A/L Bah Telpus dated 21/01/2023</p> <p>16. Bahari bin Pandak dated 21/01/2023</p>	
Milestone B	<p>Workers, including smallholder family members, have access to safe working conditions and amenities that include:</p> <ul style="list-style-type: none"> • Safe and adequate housing, where applicable, • Access to basic first aid supplies • Health and safety equipment, including minimum personal protective equipment (PPE) if appropriate for the type of work. • Adequate drinking water • Access to toilets 	<p>Smallholders carried the activity by themselves, engage family member, casual workers or workers provided by the dealer.</p> <p>Some of the smallholders have their farms located next to the houses therefore the access to amenities is available such as drinking water, toilets and first aid supplies. For smallholders with farms located away from their homes, they have brought the basic first aid supplies, drinking water and minimum personal protective equipment (PPE) to their farms.</p> <p>Health and Safety equipment’s including minimum personal protective equipment (PPE) were used by the smallholders as verified during the interview. The smallholders purchase the PPE themselves and are also provided by MPOB and Group Manager during the visits and trainings. As for smallholders who employed dealers workers, the PPE were provided by the dealers.</p>	Complied
Criteria 3.6: There is no discrimination, harassment, or abuse on the farm.			
Eligibility	<p>Smallholders commit to no discrimination, harassment or abuse on the farm (Refer to appendix 1).</p>	<p>Stated in the Sustainability Group Policy under section 2: Respect Human Rights and section 5: No discrimination.</p> <p>Interview conducted with sampled smallholders confirmed that they aware of the requirement which was trained by Group Manager based on the established policy.</p> <p>Reviewed the Sustainability Code of Conduct SCOC for small holders as follows:</p> <ol style="list-style-type: none"> 1. Ruhani binti Muat WAGS ID1942, signed on 19/01/2023 2. Yap Pek Choo WAGS ID 1604, signed on 16/110222 3. Ng Chee Choong, signed on 27/07/2021 	Complied

		<ol style="list-style-type: none"> 4. Yew Kah Chaun@ Hyu Ah Ken, signed on 10/04/2021 5. Than Ah Ahang, signed on 27/09/2021 6. Sam Mue Chan, signed on 15/02/2022 7. Liew Wong Keong, signed on 01/11/2015 8. Chai Foh, signed on 12/01/2023 9. Chong Mooi, signed on 11/11/2022 10. Hasan bin Md Zin, signed on 11/11/2022 11. Chen Saik Hoong, signed on 07/08/2021 12. Aw Yit Chew, signed on 07/10/2017 13. Wong Chee Choon & Chia Liang Hwa, signed on 23/10/2015 14. Khoo Woon Swee, v 30/07/2021 15. Alang Selamat A/L Bah Telpus, signed on 13/01/2023 16. Bahari bin Pandak, signed on 13/01/2023 	
<p>Milestone A</p>	<p>Smallholders complete training on workplace discrimination, harassment and abuse and are aware of need for a safe workspace.</p>	<p>There is evidence that smallholders have attended training for free and fair labour under WAGS smallholders' orientation part 2- The code and legal awareness base on the training in the document "Monitoring sheet". Details as per below</p> <p>Training conducted on:</p> <p><u>Perak</u> 10/91/2023, 15/02/2023, 16/02/2023</p> <p><u>Selangor</u> 03/11/2023, 04/11/2023, 05/11/2023,</p> <p><u>Johore</u> 28/04/2022, 07/04/2022/ 23/03/2022</p>	<p>Complied</p>

		Training material has been provided to the auditor for verification and there is evidence information legal requirement for social as employment act 1955.	
Milestone B	Workers freely express that they are working in a place that is free from discrimination, harassment or abuse.	Smallholders carried the activity by themselves, engage family member, casual workers or workers provided by the dealer. Interview with dealer’s workers confirmed that they are working in a place that is free from discrimination, harassment or abuse.	Complied

Principle 4: Protect, conserve and enhance ecosystems and the environment
 Protect the environment, conserve biodiversity, enhance ecosystems and ensure sustainable management of natural resources.

Preamble
High Conservation Value (HCVs) and High Carbon Stock (HCS) forests
 This Independent Smallholder Standard is pursuing the objective of the RSPO Smallholder Strategy to increase smallholder inclusion, prioritise improved practices which also benefit smallholder livelihoods, whilst also upholding the core sustainability requirements. This includes the protection of areas of HCV and HCS forests. The RSPO has developed a simplified HCV methodology for identifying, protecting and managing HCVs that provides guidance for both existing and new planting (see here).
 Aligned with the new HCS requirements in the RSPO 2018 P&Cs, the RSPO, in consultation with the HCSA Steering Group, intends to develop a simplified combined HCV-HCS approach to identify and protect HCS forests. The simplified and combined HCV-HCS approach for independent smallholders will be open to public consultation and will be published no later than November 2020.
 In the meantime, independent smallholders are not allowed to clear any primary forests or any areas required to protect or enhance HCVs and HCS forests, as committed by signing the Smallholder Declaration. Until the simplified combined HCV-HCS approach and tool for independent smallholders is available, new plantings will only be permitted in low risk areas. The definition and procedure for identification of low risk areas will be defined by a Smallholder No Deforestation Task Force.

Remediation and Compensation Procedure (RaCP)
 Remediation and compensation are required for any clearance since November 2005 without prior HCV assessment (see criterion 4.2) and any clearance since November 2019 without prior HCS assessment.
 The requirements as outlined in the RaCP (2015) is not fully applicable for independent smallholders. For independent smallholders, this RSPO ISH Standard is focused on developing an appropriate RaCP mechanism such as on-site remediation (with funding mechanisms to be determined) as this is contextually appropriate to the scale of independent smallholder production and enables independent smallholders to maximise positive environmental impact on-site. The requirement means that quantified liability is disclosed and assessed through a land use change analysis (LUCA) supported by the RSPO Secretariat.

Criteria 4.1: High Conservation Values (HCVs) on the smallholder plot or within the managed area and High Carbon Stock (HCS) forests identified after November 2019 using the simplified combined HCV-HCS approach, are managed to ensure that they are maintained and/or enhanced.			
Eligibility	<p>Smallholders commit to protect HCVs and HCS forests through the precautionary practices approach (Refer to appendix 1).</p>	<p>Stated in the Sustainability Group Policy under section 13: Does Not Produce in High Conservation Area.</p> <p>Wild Asia Sdn. Bhd. has conducted the HCV Assessment as part of the Environmental Impact Assessment and established Environmental Management Plan documented in the Annual Environmental Management Report – WAGS Perak Scheme Report – 2022 dated 03/03/2022. No HCV and HCS area identified during the assessment.</p> <p>The management plan was documented in table 13: Management Recommendations for WAGS Perak Farms by Environmental Risk Identified under section ER 1: HCV, Biodiversity and New development Training. The commitment to protect HCVs and HCS forests from the members is demonstrated in the signed ISH members declaration.</p> <p>Based document review, site observation and interview with relevant smallholders, it was evident that the implementation was found to be in lined with declaration signed by the smallholders.</p> <p>Reviewed the Sustainability Code of Conduct SCOC for small holders as follows:</p> <ol style="list-style-type: none"> 1. Ruhani binti Muat WAGS ID1942, signed on 19/01/2023 2. Yap Pek Choo WAGS ID 1604, signed on 16/11/2022 3. Ng Chee Choong, signed on 27/07/2021 4. Yew Kah Chaun@ Hyu Ah Ken, signed on 10/04/2021 5. Than Ah Ahang, signed on 27/09/2021 6. Sam Mue Chan, signed on 15/02/2022 7. Liew Wong Keong, signed on 01/11/2015 8. Chai Foh, signed on 12/01/2023 	Complied

		<ol style="list-style-type: none"> 9. Chong Mooi, signed on 11/11/2022 10. Hasan bin Md Zin, signed on 11/11/2022 11. Chen Saik Hoong, signed on 07/08/2021 12. Aw Yit Chew, signed on 07/10/2017 13. Wong Chee Choon & Chia Liang Hwa, signed on 23/10/2015 14. Khoo Woon Swee, v 30/07/2021 15. Alang Selamat A/L Bah Telpus, signed on 13/01/2023 16. Bahari bin Pandak, signed on 13/01/2023 	
<p>Milestone A</p>	<p>Smallholders complete training on and are aware of:</p> <ul style="list-style-type: none"> • The importance of maintaining and conserving HCVs and HCS forests • Human-wildlife conflict; and • Rare, threatened and endangered species and important ecosystems. 	<p>The members have completed training on the importance of maintaining and conserving HCVs and HCS forests, human-wildlife conflict and rare, threatened and endangered species and important ecosystems.</p> <p>Reviewed latest training records conducted during farm visit as follows</p> <ol style="list-style-type: none"> 1. Ruhani binti Muat dated 19/01/2023 2. Yap Pek Choo dated 13/01/2023 3. Ng Chee Choong dated 19/01/2023 4. Yew Kah Chaun@ Hyu ah Ken dated 07/12/2022 5. Than Ah Ahang dated 10/01/2023 6. Sam Mue Chan dated 20/09/2022 7. Liew Wong Keong dated 21/09/2022 8. Chai Foh dated 12/01/2023 9. Chong Mooi dated 21/01/2023 10. Hasan bin Md Zin dated 10/01/2023 11. Chen Saik Hoong dated 23/12/2022 12. Aw Yit Chew dated 12/01/2023 13. Wong Chee Choon & Chia Liang Hwa dated 12/01/2023 	<p>Complied</p>

RSPO P&C Public Summary Report
Revision 14 (Aug 2022)

		<p>14.Khoo Woon Swee dated 21/02/2023</p> <p>15.Alang Selamat A/L Bah Telpus dated 21/01/2023</p> <p>16.Bahari bin Pandak dated 21/01/2023</p>	
Milestone B	Smallholders implement precautionary practices and manage and maintain rare, threatened and endangered species, HCVs and HCS forests, where applicable	<p>The smallholders have implemented precautionary practices and manage and maintain rare, threatened and endangered species, HCVs and HCS forests as per verified on site.</p> <p>Interview with the sampled smallholders indicated that they are aware on the importance to maintaining and protecting HCVs such as rivers and the prohibition of hunting animals within their farms such as Feral Chickens and Wild Boars.</p>	Complied
<p>Criteria 4.2: Where the existing smallholder plot has been planted and cleared after November 2005 or is on an area identified as HCS forests after November 2019 up to the eligibility period, a RaCP process appropriate for smallholders based on Land Use Change Analysis (LUCA) will be applicable (reference preamble).</p>			
Eligibility	Smallholders provide information on all smallholder plots converted and planted with oil palm after 2005, through use of the simplified combined HCV- HCS approach for Smallholders (Refer to appendix 1).	<p>WAGS have members with new planting post 2005. All the new members who were added to the scope have will have to undergo disclosure and LUCA process. As for WAGS West - Smallholder, all members have completed the LUCA stage. Onsite remediation of HCV lost is currently not applicable as the RSPO ISH mechanism has not been developed. For this audit, none of the new members have new planting post 2005. Existing members with new planting post 2005 have completed the HCV disclosure and the LUCA process before they were included into the scope of certification.</p> <p>RSPO Secretariat email dated 11/02/2023 confirms that 149 members out of 163 new members to be included in this scope of certification has no potential non-compliant land clearance. Separately, RSPO Secretariat had confirmed that the remaining 14 members had cleared the LUCA with 0 liabilities and no remediation is required on 24/04/2022 (for Selangor members) and 07/04/2022 (for Johor members).</p>	Complied

RSPO P&C Public Summary Report
Revision 14 (Aug 2022)

Milestone A	Group members develop a plan to identify the maximum area for on-site remediation of HCVs lost since 2005 and HCS forests lost since November 2019, through a participatory process and the plan is submitted to RSPO.	WAGS have members with new planting post 2005. All the new members who were added to the scope have will have to undergo disclosure and LUCA process. As for WAGS West - Smallholder, all members have completed the LUCA stage. Onsite remediation of HCV lost is currently not applicable as the RSPO ISH mechanism has not been developed. For this audit, none of the new members have new planting post 2005. Existing members with new planting post 2005 have completed the HCV disclosure and the LUCA process before they were included into the scope of certification.	Complied
Milestone B	An RSPO-approved plan to remediate for HCVs lost since 2005 and HCS forests lost since November 2019 is implemented.	WAGS have members with new planting post 2005. All the new members who were added to the scope have will have to undergo disclosure and LUCA process. As for WAGS West - Smallholder, all members have completed the LUCA stage. Onsite remediation of HCV lost is currently not applicable as the RSPO ISH mechanism has not been developed.	Complied
<p>Criteria 4.3: New planting of independent smallholders, since November 2019:</p> <ul style="list-style-type: none"> • Do not replace any HCVs • Do not replace any HCS forests as defined by the simplified combined HCV-HCS approach • Are not on steep slopes (more than 25 degrees or as in the National Interpretation) • Are not on peat areas of any depth. 			
Eligibility	Smallholders provide information on all planned new plantings and commit that no new planting are on HCVs or HCS forests, on steep slopes (more than 25 degrees or as in the National Interpretation) or on peat (Refer to appendix 1).	<p>Stated in the Sustainability Group Policy under section 13: Does Not Produce in High Conservation Area.</p> <p>Wild Asia Sdn. Bhd. has conducted Environmental Impact Assessment and established Environmental Management Plan documented in the Annual Environmental Management Report – WAGS Perak Scheme Report – 2022 dated 03/03/2022.</p> <p>The management plan was documented in table 13: Management Recommendations for WAGS Perak Farms by Environmental Risk</p>	Complied

		<p>Identified under section ER 1: HCV, Biodiversity and New development Training.</p> <p>The commitment to protect HCVs and HCS forests and on steep slopes >25° from the members is demonstrated in the signed ISH members declaration.</p> <p>Based document review, site observation and interview with relevant smallholders, it was evident that the implementation was found to be in lined with declaration signed by the smallholders.</p> <p>Reviewed the Sustainability Code of Conduct SCOC for small holders as follows:</p> <ol style="list-style-type: none"> 1. Ruhani binti Muat WAGS ID1942, signed on 19/01/2023 2. Yap Pek Choo WAGS ID 1604, signed on 16/11/2022 3. Ng Chee Choong, signed on 27/07/2021 4. Yew Kah Chaun@ Hyu Ah Ken, signed on 10/04/2021 5. Than Ah Ahang, signed on 27/09/2021 6. Sam Mue Chan, signed on 15/02/2022 7. Liew Wong Keong, signed on 01/11/2015 8. Chai Foh, signed on 12/01/2023 9. Chong Mooi, signed on 11/11/2022 10. Hasan bin Md Zin, signed on 11/11/2022 11. Chen Saik Hoong, signed on 07/08/2021 12. Aw Yit Chew, signed on 07/10/2017 13. Wong Chee Choon & Chia Liang Hwa, signed on 23/10/2015 14. Khoo Woon Swee, v 30/07/2021 15. Alang Selamat A/L Bah Telpus, signed on 13/01/2023 16. Bahari bin Pandak, signed on 13/01/2023 	
--	--	---	--

RSPO P&C Public Summary Report
Revision 14 (Aug 2022)

Milestone A	Before any land preparation commences, group members develop an integrated management plan through a participatory approach to maintain or enhance HCVs as well as HCS forests identified after November 2019, as identified by the simplified combined HCV and HCS approach, before any land preparation commences	WAGS currently do not have new members or existing members with new plantings post 2019, this was verified as per Annual Environmental Management Report No planning development of new planting for all member of WAGS West as verified during document review, farm visit and interview with the smallholders.	Complied
Milestone B	Smallholders have an RSPO approved integrated management plan for their planned new planting and share a notice of this plan with those involved in the participatory mapping before any land preparation commences.	WAGS currently do not have new members or existing members with new plantings post 2019, this was verified as per Annual Environmental Management Report No planning development of new planting for all member of WAGS West as verified during document review, farm visit and interview with the smallholders.	Complied
Criteria 4.4: Where smallholder plots exist on peat, subsidence and degradation of peat soils is minimised by use of best management practices.			
Eligibility	Group manager confirms presence of peat on existing plots within the group and smallholders on peat commit to using best management practices (BMPs) and minimizing subsidence and degradation of peat soils (Refer to appendix 1).	Action plan for peat management has been established in documented in the document "WMS 3.1.6.1a Group management plan WAGS Group 2022. Stated in the management plan, that the management has plan to conduct awareness training on peat, plan for managing palms on peat area, training communication, trainability assessment schedule. Timeframe and responsible person have been included in the management plan. PIC for peat management is the project coordinator for each site (Selangor, Perak and Johore) and technical lead, Dr Reza Azmi. Identification of peat area has been done by project coordinator and identified 2 sites in Johore and 7 sites in Perak which has possibilities planted in the peat area. As per identification, only 1 smallholder, Kualiti Tulen Sdn Bhd has been identified as peat while another 2 required further verification. The rest of smallholders has been declared as non-peat.	Complied

RSPO P&C Public Summary Report
Revision 14 (Aug 2022)

		<p>The smallholders commit to use best management practice on peat as declaration in the SCOC. Reviewed the SCOS signed as follows:</p> <ol style="list-style-type: none"> 1. Ruhani binti Muat WAGS ID1942 signed on 19/01/2023 2. Yap Pek Choo WAGS ID 1604, 16/110222 3. Ng Chee Choong , 27/07/2021 4. Yew Kah Chaun@ Hyu ah Ken, 10/04/2021 5. Than Ah Ahang, 27/09/2021 6. Sam Mue Chan, 15/02/2022 7. Liew Wong Keong, 01/11/2015 8. Chai Foh, 12/01/2023 9. Chong Mooi, 11/11/2022 10. Hasan bin Md Zin, 11/11/2022 11. Chen Saik Hoong, 07/08/2021 12. Aw Yit Chew, 07/10/2017 13. Wong Chee Choon & Chia Liang Hwa, 23/10/2015 14. Khoo Woon Swee, 30/07/2021 15. Alang Selamat A/L Bah Telpus, 13/01/2023 16. Bahari bin Pandak, 13/01/2023 	
<p>Milestone A</p>	<p>Smallholders complete training on best management practices (BMPs) for peat. The group has an action plan to minimize risk of fire, to apply BMPs for plantings on peat and manage water systems in the certification unit.</p>	<p>Smallholder that has been identified in peat area is only located in Perak and training for best management practices (BMPs) for peat has been done face to face by the project coordinator, Ms Teoh Yoke Teng and details as per below:</p> <ol style="list-style-type: none"> a) Sawit Langkap 27/01/2023 b) Lingkaran 27/01/2023 c) Suria Anjung 26/02/2020 d) Kualiti Tulen 27/01/2023 	<p>Complied</p>

RSPO P&C Public Summary Report
Revision 14 (Aug 2022)

Milestone B	Smallholders implement the group’s action plan based on BMPs, including fire and water management, and monitoring of subsidence rate for existing planting on peat.	Best Management Practices provided by MPOB and WAGS are implemented by the smallholders under the supervision of the Group Manager. Among the practices that were highlighted during the training to the smallholders were, types of fertilisers suitable for peat soil, cover crop management, frond stacking, weed management and water level control using empty sack.	Complied
Criteria 4.5: Plots on peat are replanted only on areas with low risk of flooding or saline intrusion as demonstrated by a risk assessment.			
Eligibility	Smallholders commit to provide information on all plans for replanting and commit that replanting will only be in areas with low risk of flooding or saline intrusion (Refer to appendix 1).	<p>Action plan for peat management has been established in documented in the document “WMS 3.1.6.1a Group management plan WAGS Group 2022.Stated in the management plan, that the management has plan to conduct awareness training on peat, plan for managing palms on peat area, training communication, drainability assessment schedule. Timeframe and responsible person have been included in the management plan. PIC for peat management is the project coordinator for each site (Selangor, Perak and Johore) and technical lead, Dr Reza Azmi.</p> <p>The Group manager already identified peat soil area and have implemented the Smallholder Declaration Form as well as the Code of Conduct which states the smallholders commitments. Acknowledged the signed documents for all sampled smallholders. The group manager identified during HCV assessment verification as per below:-</p> <ol style="list-style-type: none"> 1. Annual Environmental Management Report, WAGS Perak Scheme Report 2022 dated 3/3/2022 by Dr Reza Azmi. 2. Annual Environmental Management Report, WAGS Johor Scheme Report 2022 dated 18/2/2022 by Dr Reza Azmi. 3. Annual Environmental Management Report, WAGS Carey Scheme Report 2022 dated 7/3/2022 by Dr Reza Azmi. 	Complied
Milestone A	Smallholders with plots on peat complete training on identification of future risks of flooding or saline intrusion and alternate land	Smallholder that has been identified in peat area is only located in Perak and training for best management pracices (BMPs) for peat has	Complied

Inspiring trust for a more resilient world.

	development strategies.	been done face to face by the project coordinator, Ms Teoh Yoke Teng and details as per below: a) Sawit Langkap 27/01/2023 b) Lingkaran 27/01/2023 c) Suria Anjung 26/02/2020 d) Kualiti Tulen 27/01/2023	
Milestone B	Prior to replanting on peat smallholders complete a risk assessment related to flooding or saline intrusion and, where there is high risk, present a plan that includes alternate land development strategies, referencing alternative livelihood planning.	Identification of peat area has been done by project coordinator and identified 2 sites in Johore and 7 sites in Perak which has possibilities planted in the peat area. As per identification, only 1 smallholder, Kualiti Tulen Sdn Bhd has been identified as peat while another 2 required further verification. The rest of smallholders has been declared as non-peat. Verification has been done for Kualiti Tulen Sdn Bhd with total area 19.50Ha and has been planted in 2003. There is no planning for replanting as at the day of audit.	Complied
Criteria 4.6: Fire is not used on the oil palm plot for preparing land or for pest control, nor open fire for waste management on the farm.			
Eligibility	Smallholders commit to no burning for preparing land or for pest control, nor open fire for waste management. Group manager records evidence of prior burning of members joining the group (Refer to appendix 1).	Stated in the Sustainability Group Policy under section 14. Environmental Impact is minimized. In the policy stated that there should be no uncontrolled, illegal or irresponsible use of fire for the purpose of land preparation for new and replanting and disease control, waste management and sanitation. ALL WAGS Smallholder – West have implemented the Smallholder Declaration Form as well as the Code of Conduct which states the smallholders commitments to no burning for preparing land or for pest control, nor open fire for waste management. Acknowledged the signed documents for all sampled smallholders. Reviewed the Sustainability Code of Conduct SCOC for small holders as follows: 1. Ruhani binti Muat WAGS ID1942, signed on 19/01/2023	Complied

RSPO P&C Public Summary Report
Revision 14 (Aug 2022)

		<ol style="list-style-type: none"> 2. Yap Pek Choo WAGS ID 1604, signed on 16/11/2022 3. Ng Chee Choong, signed on 27/07/2021 4. Yew Kah Chaun@ Hyu Ah Ken, signed on 10/04/2021 5. Than Ah Ahang, signed on 27/09/2021 6. Sam Mue Chan, signed on 15/02/2022 7. Liew Wong Keong, signed on 01/11/2015 8. Chai Foh, signed on 12/01/2023 9. Chong Mooi, signed on 11/11/2022 10. Hasan bin Md Zin, signed on 11/11/2022 11. Chen Saik Hoong, signed on 07/08/2021 12. Aw Yit Chew, signed on 07/10/2017 13. Wong Chee Choon & Chia Liang Hwa, signed on 23/10/2015 14. Khoo Woon Swee, v 30/07/2021 15. Alang Selamat A/L Bah Telpus, signed on 13/01/2023 16. Bahari bin Pandak, signed on 13/01/2023 <p>Verified during farm visit and interview with sampled smallholders, they have committed to no burning for preparing land or for pest control, nor open fire for waste management. This verified as per site monitoring record by WAGS officer and audit verification.</p>	
<p>Milestone A</p>	<p>There is no physical evidence of new burning (after eligibility) for land preparation for oil palm by smallholders. Smallholders complete training on and are aware of:</p> <ul style="list-style-type: none"> • Alternatives to fire for land preparation and farm waste management (where appropriate possible). • Alternatives to fire for pest control. • Fire prevention and how to respond to and manage fires in their 	<p>During site verification and interview with sampled smallholders, they have committed to no burning for preparing land or for pest control, nor open fire for waste management. This verified as per site monitoring record by WAGS officer and audit verification.</p>	<p>Complied</p>

	plots.		
Milestone B	Smallholders do not use fire or practice burning for land preparation, waste management or pest control on the farm. For pest control, fire may be used only in exceptional circumstances i.e. where no other effective measures exist and with prior approval of relevant authority.	During site verification and interview with sampled smallholders, they have committed to no burning for preparing land or for pest control, nor open fire for waste management. This verified as per site monitoring record by WAGS officer and audit verification.	Complied
Criteria 4.7: Riparian buffer zones are identified and managed to ensure they are maintained and/or enhanced.			
Eligibility	Group manager identifies riparian buffer zones within the group and smallholders commit to no new planting in riparian zones (Refer to appendix 1).	<p>WAGS Smallholder – West have implemented the Smallholder Declaration Form as well as the Code of Conduct which states the smallholders’ commitments to no replanting on buffer zones. Acknowledged the signed documents for all sampled smallholders.</p> <p>There was no river crossing or adjacent to any of the sampled farms. This was identified through community mapping and site visits. The ISH members are also committed to no new planting or no expansion of existing farms in riparian areas by signing the COC.</p> <p>Reviewed the Sustainability Code of Conduct SCOC for small holders as follows:</p> <ol style="list-style-type: none"> 1. Ruhani binti Muat WAGS ID1942, signed on 19/01/2023 2. Yap Pek Choo WAGS ID 1604, signed on 16/11/2022 3. Ng Chee Choong, signed on 27/07/2021 4. Yew Kah Chaun@ Hyu Ah Ken, signed on 10/04/2021 5. Than Ah Ahang, signed on 27/09/2021 6. Sam Mue Chan, signed on 15/02/2022 7. Liew Wong Keong, signed on 01/11/2015 8. Chai Foh, signed on 12/01/2023 9. Chong Mooi, signed on 11/11/2022 10. Hasan bin Md Zin, signed on 11/11/2022 11. Chen Saik Hoong, signed on 07/08/2021 	Complied

RSPO P&C Public Summary Report
Revision 14 (Aug 2022)

		<ul style="list-style-type: none"> 12. Aw Yit Chew, signed on 07/10/2017 13. Wong Chee Choon & Chia Liang Hwa, signed on 23/10/2015 14. Khoo Woon Swee, v 30/07/2021 15. Alang Selamat A/L Bah Telpus, signed on 13/01/2023 16. Bahari bin Pandak, signed on 13/01/2023 	
<p>Milestone A</p>	<p>Smallholders complete training on and are aware of riparian buffer zone management, and the group has an action plan to maintain and/or enhance riparian buffer zones.</p>	<p>The members have completed training on riparian buffer zone management. Based on interview with the sampled members, the awareness on river conservation is satisfactory.</p> <p>Reviewed latest training records conducted during farm visit as follows</p> <ul style="list-style-type: none"> 1. Ruhani binti Muat dated 19/01/2023 2. Yap Pek Choo dated 13/01/2023 3. Ng Chee Choong dated 19/01/2023 4. Yew Kah Chaun@ Hyu ah Ken dated 07/12/2022 5. Than Ah Ahang dated 10/01/2023 6. Sam Mue Chan dated 20/09/2022 7. Liew Wong Keong dated 21/09/2022 8. Chai Foh dated 12/01/2023 9. Chong Mooi dated 21/01/2023 10. Hasan bin Md Zin dated 10/01/2023 11. Chen Saik Hoong dated 23/12/2022 12. Aw Yit Chew dated 12/01/2023 13. Wong Chee Choon & Chia Liang Hwa dated 12/01/2023 14. Khoo Woon Swee dated 21/02/2023 15. Alang Selamat A/L Bah Telpus dated 21/01/2023 16. Bahari bin Pandak dated 21/01/2023 	<p>Complied</p>

RSPO P&C Public Summary Report
Revision 14 (Aug 2022)

Milestone B	Smallholders maintain and/or enhance riparian buffer zone areas.	As per site verification, no river in smallholders’ land. However, as per interview with smallholder they aware regarding to riparian buffer zone and how to maintain the area.	Complied
Criteria 4.8: Pesticides are used in ways that do not endanger health of workers, family, communities or the environment.			
Eligibility	Smallholders commit to phase out paraquat and pesticides categorized as WHO Class 1A or 1B and those listed by the Stockholm or Rotterdam Conventions by: <ul style="list-style-type: none"> • Immediately stopping purchasing of these pesticides • Phasing out use of remaining stock by MS A • Providing information for the group manager to keep record of pesticide purchase and use. (Refer to appendix 1)	WAGS Smallholder – West have implemented the Smallholder Declaration Form as well as the Code of Conduct which states the smallholders’ commitments to phase out paraquat and pesticides categorized as WHO Class 1A or 1B and those listed by the Stockholm or Rotterdam Convention by actions as required by this indicator. Acknowledged the signed documents for all sampled smallholders.	Complied
Milestone A	Smallholders complete training on BMPs for pesticides including pesticide usage, awareness on risks for pregnant and breastfeeding women and young workers; storage and disposal; paraquat and pesticides listed by WHO Class 1A or 1B, the Stockholm or Rotterdam Conventions (and in compliance with 3.5).	Smallholders have completed trainings on Best Management Practices for pesticide usage including pesticide usage, awareness on risks for pregnant and breastfeeding women and young workers; storage and disposal; paraquat and pesticides listed by WHO Class 1A or 1B, the Stockholm or Rotterdam Conventions. The trainings were conducted by WAGS West Smallholders Office Staffs during the onsite Meeting with Farmers. The meeting minutes were available for verification for all the smallholders. Verified the training records as below: Training conducted on: <u>Perak</u> 10/91/2023, 15/02/2023, 16/02/2023 <u>Selangor</u> 03/11/2023, 04/11/2023, 05/11/2023, <u>Johore</u>	Complied

RSPO P&C Public Summary Report
Revision 14 (Aug 2022)

		<p>28/04/2022, 07/04/2022/ 23/03/2022</p> <p>Reviewed latest training records conducted during farm visit as follows</p> <ol style="list-style-type: none"> 1. Ruhani binti Muat dated 19/01/2023 2. Yap Pek Choo dated 13/01/2023 3. Ng Chee Choong dated 19/01/2023 4. Yew Kah Chaun@ Hyu ah Ken dated 07/12/2022 5. Than Ah Ahang dated 10/01/2023 6. Sam Mue Chan dated 20/09/2022 7. Liew Wong Keong dated 21/09/2022 8. Chai Foh dated 12/01/2023 9. Chong Mooi dated 21/01/2023 10. Hasan bin Md Zin dated 10/01/2023 11. Chen Saik Hoong dated 23/12/2022 12. Aw Yit Chew dated 12/01/2023 13. Wong Chee Choon & Chia Liang Hwa dated 12/01/2023 14. Khoo Woon Swee dated 21/02/2023 15. Alang Selamat A/L Bah Telpus dated 21/01/2023 16. Bahari bin Pandak dated 21/01/2023 	
<p>Milestone B</p>	<p>Smallholders implement BMPS for all pesticide use, including prohibiting use of pesticides by pregnant and breastfeeding women and young workers, and exclusion of paraquat and pesticides that are categorized as WHO Class 1A or 1B, or those listed by the Stockholm or Rotterdam Conventions, unless when authorized by relevant authorities for pest outbreaks.</p>	<p>During the visit to the sampled smallholder’s plots and interview with the respective smallholders, it was acknowledged that the smallholders can demonstrate awareness on pesticide usage, risks for pregnant and breastfeeding women and young workers, storage and disposal of chemical containers and elimination of paraquat. It was also acknowledged that there were no pregnant and breastfeeding women and young workers working at the smallholder’s plots.</p> <p>There were a list of pesticides and herbicides that has been approved by Jabatan Pertanian Malaysia that was available and has been</p>	<p>Complied</p>

RSPO P&C Public Summary Report
Revision 14 (Aug 2022)

		communicated to the smallholders. The Group Manager monitors the usage of chemicals by the smallholders on a biannual basis.	
Criteria 4.9: The group and smallholders manage pests, diseases, weeds and invasive introduced species using appropriate techniques, including but not limited to Integrated Pest Management (IPM) techniques.			
Eligibility	Not applicable	Not applicable	Not Applicable
Milestone A	Smallholders complete training on and are aware of BMPs, including, but not limited to safe chemical use, IPM, weed and invasive species management.	The smallholder already complete training on BMP and aware of the safety chemical to use, IPM and how to manage the invasive species. This training is organized by WAGS. This training includes introduction to group and sustainable livelihood, Economic sustainability, environmental sustainability, social sustainability and recap, plan and reap rewards.	Complied
Milestone B	The group and smallholders maximize use of IPM approaches to minimize use of pesticides and herbicides on their farm.	During the interview with the sampled smallholders, it was acknowledged that the smallholders are aware of the IPM approaches available to reduce and minimize the use of pesticides and herbicides at their plots. Among the IPM that were sighted were introduction of Weaver Ants and Beneficial Plants to control the population of bagworms.	Complied
Internal Control System requirements for smallholder groups.			
A – ICS: Group entity and group management requirements			
A.1 The Group demonstrates that they are legally formed.			
A.1.1			
Eligibility	The Group has appointed a group manager	Wild Asia Group smallholders is RSPO registered member since 21/03/2013 with membership number 1-0138-13-000-00 and has appointed Ms Ling Ying Ying as General Manager, as stated in the appointment letter dated 01/06/2019. As per appointment letter, stated her responsibilities in managing smallholders and group	Complied

RSPO P&C Public Summary Report
Revision 14 (Aug 2022)

		certifications. Ms Ling Ying Ying assisted by 2 persons, Ms. Iadah and Tn. Haji Yusof.	
Milestone A	The Group has appointed a group manager	Wild Asia Group smallholders is RSPO registered member since 21/03/2013 with membership number 1-0138-13-000-00 and has appointed Ms Ling Ying Ying as General Manager, as stated in the appointment letter dated 01/06/2019. As per appointment letter, stated her responsibilities in managing smallholders and group certifications. Ms Ling Ying Ying assisted by 2 persons, Ms. Iadah and Tn. Haji Yusof.	Complied
Milestone B	The Group has appointed a group manager	Wild Asia Group smallholders is RSPO registered member since 21/03/2013 with membership number 1-0138-13-000-00 and has appointed Ms Ling Ying Ying as General Manager, as stated in the appointment letter dated 01/06/2019. As per appointment letter, stated her responsibilities in managing smallholders and group certifications. Ms Ling Ying Ying assisted by 2 persons, Ms. Iadah and Tn. Haji Yusof.	Complied
A.1.2			
Eligibility	The group manager has evidence of legal identity.	Wild Asia Group smallholders is under Wild Asia Sdn Bhd is registered Malaysian company (Reg.No; 634446-W) as verified through SSM licences dated 14/11/2003. There are no changes compare to last year.	Complied
Milestone A	The group manager has evidence of legal identity.	Wild Asia Group smallholders is under Wild Asia Sdn Bhd is registered Malaysian company (Reg.No; 634446-W) as verified through SSM licences dated 14/11/2003. There are no changes compare to last year	Complied
Milestone B	The group manager has evidence of legal identity.	Wild Asia Group smallholders is under Wild Asia Sdn Bhd is registered Malaysian company (Reg.No; 634446-W) as verified through SSM licences dated 14/11/2003. There are no changes compare to last year	Complied
A1.3			

RSPO P&C Public Summary Report
Revision 14 (Aug 2022)

Eligibility	The group has membership requirements.	<p>Group membership requirement has been detailed up in WAGS membership from and code of conduct (SCOC) dated August 2018 (Doc.3.2). Fundamental requirement to be part group members is smallholder need to have legal ownership land title and MPOB licences. Other than that, group member needs to commit on several requirement which are commitment to Good Management Practices and commitment to Sustainable Agriculture which need to be signed by all smallholders. As per interview with WAGS representative, new members will attend orientation training and will put under potential members. Decision to confirm membership will be done once WAGS conducted site visit.</p> <p>Membership requirement also has been stated in the document Sustainability Group Policy (Dasar Kumpulan Minyak Sawit Mampan) updated on 01/08/2018 undersigned by the Group Manager Wild Asia. (Doc Number: 3.1) which stated among others Ethical Conduct, Respect Human Rights, Employees Are Aged 18 or Older, Compensation Is Timely Paid, Respect Woman’s Reproductive Rights, Working Hours are Not Excessive and Commitment to Improvements.</p>	Complied
Milestone A	The group has membership requirements.	<p>Membership from and code of conduct (SCOC) dated August 2018 (Doc.3.2). Fundamental requirement to be part group members is smallholder need to have legal ownership land title and MPOB licences. Other than that, group member needs to commit on several requirement which are commitment to Good Management Practices and commitment to Sustainable Agriculture which need to be signed by all smallholders. As per interview with WAGS representative, new members will attend orientation training and will put under potential members. Decision to confirm membership will be done once WAGS conducted site visit.</p>	Complied
Milestone B	The group has membership requirements.	<p>Membership from and code of conduct (SCOC) dated August 2018 (Doc.3.2). Fundamental requirement to be part group members is</p>	Complied

		<p>smallholder need to have legal ownership land title and MPOB licences. Other than that, group member needs to commit on several requirement which are commitment to Good Management Practices and commitment to Sustainable Agriculture which need to be signed by all smallholders. As per interview with WAGS representative, new members will attend orientation training and will put under potential members. Decision to confirm membership will be done once WAGS conducted site visit.</p>	
A.1.4			
Eligibility	All members have signed and acknowledged membership requirements.	<p>As stated under A1.3, the membership requirements were stated in the Sustainability Group Policy and WAGS Membership Form and Code of Conduct (COC). Once the potential members have attended the trainings with Wild Asia and Wild Asia have conducted the assessment on the smallholder’s farm and deemed the smallholder have complied with all membership requirements, the member will sign and acknowledge the Sustainability Group Policy and WAGS Membership Form and Code of Conduct (COC).</p> <p>Verification of the smallholder declaration showed that the members have signed and acknowledged the membership requirements. The declarations were kept in member’s individual file.</p>	Complied
Milestone A	All members can demonstrate understanding of membership requirements.	Based on interviews with the sampled members, it was observed that the members were able to give good understanding of the membership requirements.	Complied
Milestone B	All members can demonstrate understanding of membership requirements.	<p>Document verification found that Smallholders basic information, farm information such location and coordinate, production data, legal documentation such as land title and MPOB license, Smallholders Code of Conduct and Consent Form was available for review.</p> <p>Confirmed with WAGS Group Manager, most of new smallholders joined under calibration programme with MPOB Seri Iskandar.</p>	Non-compliance

RSPO P&C Public Summary Report
Revision 14 (Aug 2022)

		<p>During interview with sampled new joined smallholders with ID no. WAGS-3925, WAGS-3857, and WAGS-3781, noted that the smallholders:</p> <ul style="list-style-type: none"> - He /She declare does not signed any COC and Consent Form - He /She was unable to showed awareness related RSPO ISH - He /She have not attended any training related RSPO ISH <p>Thus, non-conformity was raised.</p>	
A.2 The Group Manager is responsible for managing the Group for certification.			
A.2.1			
Eligibility	The group manager has planned for the implementation of the ICS.	<p>WAGS has established certification program for all smallholders in Peninsular Malaysia. As per stated in the in the plan planned activities for year 2023 included LUCA report analysis, internal audit, external audit, major Nonconformities closure and certificate issuance. Management plan for implementation of the ICS also has been document in the document "WMS 3.1.6.1a Group management plan WAGS Group 2022. Stated in the management plan, the management has plan as per below</p> <ul style="list-style-type: none"> a. Promoting best management practices b. Minimising environmental impacts c. Minimising impact of new development d. Minimising social impacts e. Agrochemical management best practices f. Group management 	Complied
Milestone A	The group manager can demonstrate compliance of the ICS by individual members.	Compliance with ICS by individual members is evaluated by the Group Manager through field visits. During the visit, the Group Manager conducts the field inspection and provides advisory comments. Apart from that an internal audit was also conducted to ensure compliance.	Complied

RSPO P&C Public Summary Report
Revision 14 (Aug 2022)

Milestone B	The group manager can demonstrate compliance of the ICS by individual members.	Compliance with ICS by individual members is evaluated by the Group Manager through field visits. During the visit, the Group Manager conducts the field inspection and provides advisory comments. Apart from that an internal audit was also conducted to ensure compliance.	Complied
A.2.2			
Eligibility	The group manager demonstrates understanding of the ISH Standard, group certification and related topics and has sufficient resources to manage the group.	Peter Chang (WAGS Director) and Hassan Abdul (Smallholder) is active master trainer for RSPO Independent smallholders and internal training has conducted to all staff under WAGS under topic of Wild Asia Management Systems which included requirement of ISH. Sighted that WAGS staff attended RSPO ISH training that has been conducted by RSPO through webinar in year 2020. As per interview, there is evidence that group manager can demonstrate their understanding on ISH standard and has sufficient resources to manage the group.	Complied
Milestone A	The group manager can demonstrate capacity to manage and operate group certification and certification requirements.	The group manager can demonstrate capacity to manage and operate group certification and certification requirements where WAGS West has been divided into 2 department which technical and certification department and regional membership's team that lead by Ling Ying assisted by Nur Iadiah Mohd Saat managing technical and certification team and Haji Yusof as General Manager for West Region. It has been supported by 8 staffs for southern, central, and north region total up 990 smallholders.	Complied
Milestone B	The group manager can demonstrate capacity to manage and operate group certification and certification requirements.	The group manager can demonstrate capacity to manage and operate group certification and certification requirements where WAGS West has been divided into 2 department which technical and certification department and regional membership's team that lead by Ling Ying assisted by Nur Iadiah Mohd Saat managing technical and certification team and Haji Yusof as General Manager for West Region. It has been supported by 8 staffs for southern, central, and north region total up 990 smallholders.	Complied

RSPO P&C Public Summary Report
Revision 14 (Aug 2022)

		<p>RSPO Secretariat email dated 11/02/2023 confirms that 149 members out of 163 new members to be included in this scope of certification has no potential non-compliant land clearance. Separately, RSPO Secretariat had confirmed that the remaining 14 members had cleared the LUCA with 0 liabilities and no remediation is required on 24/04/2022 (for Selangor members) and 07/04/2022 (for Johor members).</p>	
A.2.3			
Eligibility	<p>A group annual training plan is available covering the RSPO Independent Smallholder Standard, group management (which includes group objectives, structure, relevant procedures and the certification process) and other topics as outlined in the ISH Standard.</p>	<p>WAGS – West has identified training required for the smallholders’ base on the existing members or new members. The training identified covers on:</p> <ol style="list-style-type: none"> 1. WAGS Smallholder Orientation Part 1 - Certification 2. WAGS Smallholder Orientation Part 2 - The Code & Legal Awareness 3. WAGS Smallholder Orientation Part 3 - Better Production 4. T01 Introduction to Wild Asia & RSPO 5. T02 Guidance for Farm Management of SPO 6. T03 Documentation Training 7. T04 Health & Safety Training (Covering safe use of chemicals and IPM) 8. T05 Environmental Management for Small Farms 9. T06 Code of Conduct & Membership Requirements 10. T07 Social Training (Contracts and Labour Issue) 11. T08 New Planting Guidelines Preparing Land for New Development 12. T09 Typical FFB Pricing & Grading 13. T10 BMP (Harvesting) 	Complied

RSPO P&C Public Summary Report
Revision 14 (Aug 2022)

		<p>14. T11 Common Pests and Diseases 15. T12 Rare, Threatened & Endangered Species 16. T13 Peat Management 17. Introduction to BIO farm</p> <p>Training was established training plan documented in the WAGS Work plan for each region. Training records was recorded individually in smallholder’s files.</p>	
Milestone A	The group manager implements a phased approach to ensure members have progressively attended training on the ISH Standard, group management and other topics as outlined in the ISH Standard according to the group annual training plan.	WAGS – West progressively provided training to all the smallholders members as per the training plan established. The training attended by the stallholders was recorded in the Member Group Monitoring Sheet and available for review at the Group Manager Office and Site Office.	Complied
Milestone B	All members attended training and can demonstrate understanding of the ISH Standard, group management and certification requirements including awareness on BMPs, HCV, environmental protection, social welfare of workers and business operations.	<p>For new members, they were required to attend the compulsory training as follows:</p> <ol style="list-style-type: none"> 1. WAGS Smallholder Orientation Part 1 - Certification 2. WAGS Smallholder Orientation Part 2 - The Code & Legal Awareness 3. WAGS Smallholder Orientation Part 3 - Better Production <p>For existing smallholders, WAGS – West continuously provided refresher training to the smallholders’ base on requirements and issues identified during farm visit and etc.</p> <p>As per training material slide section Schedule waste dated November 2020 stated as follows:</p> <ul style="list-style-type: none"> - Triple rinse chemical containers Marked and sent to recycling facility. - No application at water ways. - Do not re-use old empty containers for domestic use. 	Non-compliance

RSPO P&C Public Summary Report
Revision 14 (Aug 2022)

		<p>Farm inspection has been conducted and training has been given to farmers by WAGS Group Manager in January 2023. However, the farmers were unable to demonstrate a satisfactory understanding on Environmental Protection as per as sighted during site visit at sampled smallholders’ farm.</p> <p>The objective evidence found as below:</p> <ul style="list-style-type: none"> - Smallholder Farm ID no. WAGS-3778 (Plot ID-4804), it was found the availability of water harvesting pond. It was observed that 1 units of disposal butane gas, surgical mask, and plastic container were thrown there. - Smallholder Farm ID no. WAGS-117 (Plot ID-281), it was found that 3 units of modified lubricant containers were used as marking at palm trees. - Smallholder Farm ID no. WAGS-60 (Plot ID-125), it was found that 2 units of lubricant containers were used for storage water in the field. It was also observed that 3 units of empty chemical containers were left on the farm and located near the waterways. - Smallholder Farm ID no. WAGS 20 (Plot ID-24), sighted 3 units of empty chemical containers and waste were left in the farms. <p>Thus, non-conformity was raised.</p>	
B – ICS: Policies and management			
B.1 The group Internal Control System contains documented policies and procedures for operational management.			
B.1.1			
Eligibility	A group Internal Control System is available for operational management including procedures of expulsion and sanctions for members who fail to comply, and a procedure to conduct internal audits	Internal Control System on procedures of expulsion and sanction of members were addressed in WAGS ICS under section 2.7.4. Sanctions & Violations. Process of dismissal from Group Scheme (failure to meet requirements) was included in section 2.1.1 G, WAGS ICS Overview,	Complied

RSPO P&C Public Summary Report
Revision 14 (Aug 2022)

		<p>Version 09, dated 27/08/2018. The flowchart on the process can be reviewed in the WAGS 2.0 Process Flow.</p> <p>For internal audit, the Internal Control System was addressed in section 2.11.1 (G13) WAGS Guidelines on Conducting Internal Audit, Version 04, dated 12/11/2020. The Internal Audit Procedure includes the following:</p> <ol style="list-style-type: none"> 1. Frequency of internal audit. 2. Competence of internal auditors. 3. Ensuring internal auditors do not audit their own work. 4. Conducting of audits and reporting of audit findings. 5. Handling of audit findings including the need to take corrective actions. 6. Verifying the corrective actions 	
Milestone A	The ICS is implemented and an internal audit is conducted for at least half of the group members and all audit findings are closed	<p>The internal audit was conducted in 3 phases as follows:</p> <ul style="list-style-type: none"> • Phase 1 - Initial Compliance - All members (Johor, Selangor, Perak) • Phase 2 - Member’s Readiness - New members (legality, farm records, training/Member Group (MG) monitoring sheet) • Phase 3 - ICS Compliance (covering Phase 1 and 2) <p>Latest internal audit was conducted on 10/02/2023 for Phase 1 and Phase 2 and 16/02/2023 for Phase 3. The internal audit was conducted by the Technical Manager, ISH Manager and Regional Support Unit (RSU). Reviewed the WAGS _ West Smallholders ICS Audits Report.</p>	Complied
Milestone B	The ICS is implemented and an annual internal audit of the group is conducted for all group members and all audit findings are resolved.	<p>Latest internal audit was conducted on 10/02/2023 for Phase 1 and Phase 2 and 16/02/2023 for Phase 3. The internal audit was conducted by the Technical Manager, ISH Manager and Regional Support Unit (RSU). Reviewed the WAGS _ West Smallholders ICS Audits Report.</p>	Complied

RSPO P&C Public Summary Report
Revision 14 (Aug 2022)

		During the audit, 1 non-conformity on WAGS smallholders processed and 2 non-conformities on WAGS ICS was raised. Corrective action plan was established and accepted by the internal auditor.																							
B.1.2																									
Eligibility	Basic information, farm information, production data, legal documentation of group members and signed Smallholder Declarations are available to the group manager	<p>Smallholders’ basic information, farm information such location and coordinate, production data, legal documentation such as land title and MPOB license, Smallholders Code of Conduct and Consent Form was available for review at the Group Manager Office Site Office. Reviewed the records for smallholders sampled as follows:</p> <p>Perak</p> <table border="1"> <thead> <tr> <th>WAGS ID</th> <th>Date CoC signed</th> </tr> </thead> <tbody> <tr><td>3198</td><td>04/01/2023</td></tr> <tr><td>3043</td><td>04/01/2023</td></tr> <tr><td>3044</td><td>17/01/2023</td></tr> <tr><td>3042</td><td>17/01/2023</td></tr> <tr><td>3925</td><td>18/11/2022</td></tr> <tr><td>2823</td><td>18/11/2022</td></tr> <tr><td>3914</td><td>16/11/2022</td></tr> <tr><td>3778</td><td>18/01/2023</td></tr> </tbody> </table> <p>Selangor</p> <table border="1"> <thead> <tr> <th>WAGS ID</th> <th>Date CoC signed</th> </tr> </thead> <tbody> <tr><td>3198</td><td>04/01/2023</td></tr> </tbody> </table>	WAGS ID	Date CoC signed	3198	04/01/2023	3043	04/01/2023	3044	17/01/2023	3042	17/01/2023	3925	18/11/2022	2823	18/11/2022	3914	16/11/2022	3778	18/01/2023	WAGS ID	Date CoC signed	3198	04/01/2023	Complied
WAGS ID	Date CoC signed																								
3198	04/01/2023																								
3043	04/01/2023																								
3044	17/01/2023																								
3042	17/01/2023																								
3925	18/11/2022																								
2823	18/11/2022																								
3914	16/11/2022																								
3778	18/01/2023																								
WAGS ID	Date CoC signed																								
3198	04/01/2023																								

RSPO P&C Public Summary Report
Revision 14 (Aug 2022)

		3043	04/01/2023	
		Johor		
		WAGS ID	Date CoC signed	
		3198	04/01/2023	
		3043	04/01/2023	
Milestone A	Basic information, farm information, production data, legal documentation of group members and signed Smallholder Declarations are available to the group manager	Smallholders’ basic information, farm information such location and coordinate, production data, legal documentation such as land title and MPOB license, Smallholders Code of Conduct and Consent Form was available for review at the Group Manager Office Site Office.		Complied
Milestone B	Basic information, farm information, production data, legal documentation of group members and signed Smallholder Declarations are available to the group manager	Smallholders’ basic information, farm information such location and coordinate, production data, legal documentation such as land title and MPOB license, Smallholders Code of Conduct and Consent Form was available for review at the Group Manager Office Site Office.		Complied
C – ICS: Group Business planning				
C.1 The group has a Business Plan prepared with the participation and contributions of all group members				
C.1.1				
Eligibility	An annual group business plan is available, which includes <ul style="list-style-type: none"> • Production and income forecasting based on historical records • Plans for expansion 	The WAGS-West has established long term business plan. Reviewed the business plan FY 2022 – 2030. Among the importance component in the business plan as follows: <ol style="list-style-type: none"> 1. Administration cost 2. Technical cost 3. Certification cost 4. Business regional cost 		Complied

RSPO P&C Public Summary Report
Revision 14 (Aug 2022)

		<ul style="list-style-type: none"> 5. Annual Organic certification cost 6. Annual Carbon Certification cost 7. Projected Hectare 8. Potential Yield 	
Milestone A	The group business plan is implemented and reviewed at least annually.	<p>The business plan was reviewed on annually basis by WAGS and supply chain partners (Palm Oil Mill or FFB Collection Centre). All Department Leads will discuss the budget during the annual budget meeting. Implementation of the budget is carried out by the Regional Support Unit.</p> <p>The smallholders' certification cost was funded by WAGS and stakeholders Through fund from Project partners and premium income. The smallholders do not require to pay for the membership cost. Therefore, the smallholders were not involved in the business plan reviewed.</p>	Complied

RSPO P&C Public Summary Report
Revision 14 (Aug 2022)

Milestone B	The group demonstrates financial stability and growth, and is able to support itself financially.	<p>The smallholders’ certification cost is funded by WAGS and stakeholders through fund from Project partners and premium income. Wild Asia is not a self-financed group, and the smallholders are not bonded to the organisation, the smallholders are not required to be aware of the group’s financial situations.</p> <p>WAGS – West is currently managing 3 regional sites, Northern (Perak), Central (Selangor) and Southern (Johor). Implementation of the budget is carried out by the Regional Support Unit.</p> <p>WAGS – West has new members added to the scope of certification every year. As for this assessment there were additional members as follows:</p> <table border="1" style="width: 100%; border-collapse: collapse; text-align: center;"> <thead> <tr> <th style="width: 25%;">Region</th> <th style="width: 15%;">New Members</th> <th style="width: 20%;">Existing Members with new plots</th> <th style="width: 40%;">Total hectares of new plots</th> </tr> </thead> <tbody> <tr> <td>Perak</td> <td>53</td> <td>2</td> <td>123.072</td> </tr> <tr> <td>Selangor</td> <td>37</td> <td>0</td> <td>170.850</td> </tr> <tr> <td>Johor</td> <td>73</td> <td>7</td> <td>420.577</td> </tr> <tr> <td>TOTAL</td> <td>163</td> <td>12</td> <td>714.499</td> </tr> </tbody> </table>	Region	New Members	Existing Members with new plots	Total hectares of new plots	Perak	53	2	123.072	Selangor	37	0	170.850	Johor	73	7	420.577	TOTAL	163	12	714.499	Complied
Region	New Members	Existing Members with new plots	Total hectares of new plots																				
Perak	53	2	123.072																				
Selangor	37	0	170.850																				
Johor	73	7	420.577																				
TOTAL	163	12	714.499																				

C.2 The ICS of the group is integrated with the group’s management plan.

C.2.1

Eligibility	<p>A group management plan is available which includes:</p> <ul style="list-style-type: none"> • Training/capacity building plans to improve productivity of group members. • An approach to strengthen links within the supply chain. 	<p>Management plan for implementation of the ICS also has been document in the document “WMS 3.1.6.1a Group management plan WAGS Group 2022.Stated in the management plan, the management has plan as per below:</p>	Complied
-------------	--	--	----------

	<ul style="list-style-type: none"> Plan for continuous improvement projects (i.e. on waste, soil, etc.), if any. 	<ul style="list-style-type: none"> a. Promoting best management practices b. Minimising environmental impacts c. Minimising impact of new development d. Minimising social impacts e. Agrochemical management best practices f. Group management <p>Plan to conducts training for smallholder in order to improve productivity of the group members is lies under promoting best management practices.</p> <p>AGS established continual improvement plan include with Social Impact Assessment for WAGS West Perak Scheme Report with updated 23/11/2022 which include with recommendation as continual Improvement Plan on the social matters.</p> <p>WAGS engaged with partners includes.</p> <ol style="list-style-type: none"> Centre for Ecology & Hydrology (CEH) is a component of Natural Environmental Research Council (NERC) and is the UK’s Centre of Excellence for integrated research in terrestrial and freshwater ecosystems and their interaction with the atmosphere. A major component of CEH’s directed research from NERC (e.g. SUNRISE Project; www.ceh.ac.uk/sunrise) is to build research capacity in order to address sustainable development challenges across the world. They have established a working agreement with Wild Asia to understand the impacts of land management and biodiversity. They provide the science-based monitoring support for a pilot group of farms in Perak (2018-2019) where we have established the baseline data for soil, leaf and plant health. Wild Asia is also currently working with research institutions and universities such as Cambridge University and Nottingham University to continue to study, develop and refine the methods 	
--	---	--	--

		<p>under the BIO programme regime. Over the past three years (pilot year 2018 - 2019, building on the model 2020 - 2021), we are now confident that the BIO methods work, as we can see from these preliminary results that have started to come out. We foresee it will take another 1 – 3 years to fully see the full benefits of the BIO methods. Furthermore, these methods are now being verified by international and reputable organisations such as the UK Centre for Ecology & Hydrology (CEH), Ithaka Institute and reNature Foundation.</p> <ol style="list-style-type: none"> 3. Universiti Putra Malaysia, a education centre from Malaysia collaborated as technical partner with Cambridge University and Nottingham University to study, develop and refine the methods under the BIO programme regime. 4. Sustainable Agriculture Network (SAN) - SAN is a collaboration partner to explore and develop recommendations for good agricultural practices, particularly improved Integrated Pest Management that promotes biodiversity conservation practices tailored for the small independent oil palm producers in Malaysia. <p>WAGS established Bio-Char Program, a three (3) years program on producing charcoal from cutter fronds.</p> <ol style="list-style-type: none"> 1. Develops more than 1 economic crop on their plot 2. Redesign of farm blocks to shift away from monocultures. 3. Learns more complex skills. 4. Learns skills that can transform household waste into bio-active fertilisers (compost, enzyme) <p>All the programmes are to focus as follow.</p> <ol style="list-style-type: none"> 1. To increase yield (of 30% after 3rd years applications) 2. Applied with zero chemical applications 3. Protect soils 	
--	--	--	--

RSPO P&C Public Summary Report
Revision 14 (Aug 2022)

		4. Reduce carbon/emission to the environment.	
Milestone A	The group management plan is implemented and reviewed at least annually.	Group management plan has been reviewed and updated in November 2022. Latest update has included category for premium which plan to update WAGS COC to include details of premium and benefits share, to ensure revised agreement and communicated to WAGS team and to ensure revised agreement are communicated to all members.	Complied
Milestone B	The group manager demonstrates the group’s compliance with this ISH Standard.	<p>Internal Audits are conducted regularly by the Group Manager and RSU Lead to ensure compliance towards the ISH Standard. The internal audit was conducted in 3 phases as follows:</p> <ul style="list-style-type: none"> • Phase 1 - Initial Compliance - All members (Johor, Selangor, Perak) • Phase 2 - Member’s Readiness - New members (legality, farm records, training/Member Group (MG) monitoring sheet) • Phase 3 - ICS Compliance (covering Phase 1 and 2) <p>Latest internal audit was conducted on 10/02/2023 for Phase 1 and Phase 2 and 16/02/2023 for Phase 3. The internal audit was conducted by the Technical Manager, ISH Manager and Regional Support Unit (RSU). Reviewed the WAGS _ West Smallholders ICS Audits Report.</p>	Complied
D – ICS: Group trading system for certified volumes			
D.1 The group has a procedure and system in place for the tracking of FFB.			
D.1.1			
Eligibility	Record sheets to track the annual production and sales of certified volumes, covering traceability of producers and/or traders are available.	The annual production and sales of certified volumes were recorded in a format called “Members Group Sheet (MG Sheet)”. The sheet has the information about SH names, plantation size (ha), plot ID, buyer (FFB recipients), and monthly FFB production, to name a few. The MG Sheet was available for verification. The data recorded was sampled and verified against the Weighbridge Tickets of the Smallholders at the	Complied

RSPO P&C Public Summary Report
Revision 14 (Aug 2022)

		Collection Centers to verify the accuracy of the data. Data verified were as below.																																																							
		<table border="1"> <thead> <tr> <th>Members</th> <th>Month</th> <th>FFB(Mt)</th> </tr> </thead> <tbody> <tr> <td>Doyah Sudin</td> <td>Jul 2022</td> <td>3.360</td> </tr> <tr> <td>Rafeah Jumari</td> <td>Oct 2022</td> <td>2.200</td> </tr> <tr> <td>Lee Thian Hooi</td> <td>Apr 2022</td> <td>5.840</td> </tr> <tr> <td>Too Bee Hing</td> <td>Dec 2022</td> <td>6.690</td> </tr> <tr> <td>Ahmad Sabirin B Mohamad</td> <td>Mar 2022</td> <td>3.670</td> </tr> <tr> <td>Abdul Latib Abd Rahman</td> <td>Jun 2022</td> <td>6.620</td> </tr> <tr> <td>Chai Foh</td> <td>Jun 2022</td> <td>4.300</td> </tr> <tr> <td>Choog Mooi</td> <td>Oct 2022</td> <td>3.470</td> </tr> <tr> <td>Yew Kah Chuan</td> <td>May 2022</td> <td>4.410</td> </tr> <tr> <td>Ng Chee Choong</td> <td>Apr 2022</td> <td>3.520</td> </tr> <tr> <td>Ruhani Bt Muat</td> <td>Mar 2022</td> <td>7.200</td> </tr> <tr> <td>Ageh A/L Dolah</td> <td>Sept 2022</td> <td>1.410</td> </tr> <tr> <td>Ramlah Binti Ata</td> <td>Oct 2022</td> <td>0.650</td> </tr> <tr> <td>Mah Anak Anchong</td> <td>Nov 2022</td> <td>0.970</td> </tr> <tr> <td>Mah Anak Anchong</td> <td>Dec 2022</td> <td>1.080</td> </tr> <tr> <td>Yit Kim How</td> <td>Oct 2022</td> <td>6.940</td> </tr> <tr> <td>Chew Tee Chong Kun</td> <td>Dec 2022</td> <td>24,940</td> </tr> </tbody> </table>	Members	Month	FFB(Mt)	Doyah Sudin	Jul 2022	3.360	Rafeah Jumari	Oct 2022	2.200	Lee Thian Hooi	Apr 2022	5.840	Too Bee Hing	Dec 2022	6.690	Ahmad Sabirin B Mohamad	Mar 2022	3.670	Abdul Latib Abd Rahman	Jun 2022	6.620	Chai Foh	Jun 2022	4.300	Choog Mooi	Oct 2022	3.470	Yew Kah Chuan	May 2022	4.410	Ng Chee Choong	Apr 2022	3.520	Ruhani Bt Muat	Mar 2022	7.200	Ageh A/L Dolah	Sept 2022	1.410	Ramlah Binti Ata	Oct 2022	0.650	Mah Anak Anchong	Nov 2022	0.970	Mah Anak Anchong	Dec 2022	1.080	Yit Kim How	Oct 2022	6.940	Chew Tee Chong Kun	Dec 2022	24,940	
Members	Month	FFB(Mt)																																																							
Doyah Sudin	Jul 2022	3.360																																																							
Rafeah Jumari	Oct 2022	2.200																																																							
Lee Thian Hooi	Apr 2022	5.840																																																							
Too Bee Hing	Dec 2022	6.690																																																							
Ahmad Sabirin B Mohamad	Mar 2022	3.670																																																							
Abdul Latib Abd Rahman	Jun 2022	6.620																																																							
Chai Foh	Jun 2022	4.300																																																							
Choog Mooi	Oct 2022	3.470																																																							
Yew Kah Chuan	May 2022	4.410																																																							
Ng Chee Choong	Apr 2022	3.520																																																							
Ruhani Bt Muat	Mar 2022	7.200																																																							
Ageh A/L Dolah	Sept 2022	1.410																																																							
Ramlah Binti Ata	Oct 2022	0.650																																																							
Mah Anak Anchong	Nov 2022	0.970																																																							
Mah Anak Anchong	Dec 2022	1.080																																																							
Yit Kim How	Oct 2022	6.940																																																							
Chew Tee Chong Kun	Dec 2022	24,940																																																							

RSPO P&C Public Summary Report
Revision 14 (Aug 2022)

Milestone A	Group manager maintains annual production records and sales of certified volumes.	Verification of the MG Sheet showed that the group manager has a reliable method to maintain annual production records and sales of certified volumes of all the members. The information of annual production records is obtained via the FFB dealers or direct from the members that do not sell the FFB to the selected FFB dealers. The data are then recorded on a monthly basis and available for verification in the MG Sheet.	Complied																								
Milestone B	Group Manager maintains annual production records and sales of certified volumes of all FFB sources.	<p>Verification of the MG Sheet showed that the group manager has a reliable method to maintain annual production records and sales of certified volumes of all the members.</p> <p>Nevertheless, the traceability of the FFB received/recorded from the smallholders were not monitored effectively due to the volume of FFB declared by the smallholders showing unrealistic volumes. The Group Manager were unable to detect the unrealistic volumes to be excluded from the certified volume. Sampled evidence among others, were gathered as below.</p> <table border="1" data-bbox="1133 922 1955 1358"> <thead> <tr> <th>Member</th> <th>Area (Ha)</th> <th>Yield/Ha/Year (Mt/Ha)</th> </tr> </thead> <tbody> <tr> <td>Lau Ah Hock</td> <td>3.54</td> <td>41.36</td> </tr> <tr> <td>Goh Hock Guan</td> <td>3.21</td> <td>39.10</td> </tr> <tr> <td>Alizar Bin Muhamed Ali</td> <td>0.77</td> <td>64.56</td> </tr> <tr> <td>Ho Liong Bah</td> <td>0.84</td> <td>41.69</td> </tr> <tr> <td>Lee Thian Hooi</td> <td>1.97</td> <td>43.82</td> </tr> <tr> <td>Noriny @ Noriny Binti Abdul Latib</td> <td>0.92</td> <td>46.00</td> </tr> <tr> <td>Ong Kean Boon</td> <td>2.04</td> <td>55.16</td> </tr> </tbody> </table>	Member	Area (Ha)	Yield/Ha/Year (Mt/Ha)	Lau Ah Hock	3.54	41.36	Goh Hock Guan	3.21	39.10	Alizar Bin Muhamed Ali	0.77	64.56	Ho Liong Bah	0.84	41.69	Lee Thian Hooi	1.97	43.82	Noriny @ Noriny Binti Abdul Latib	0.92	46.00	Ong Kean Boon	2.04	55.16	Non-compliance
Member	Area (Ha)	Yield/Ha/Year (Mt/Ha)																									
Lau Ah Hock	3.54	41.36																									
Goh Hock Guan	3.21	39.10																									
Alizar Bin Muhamed Ali	0.77	64.56																									
Ho Liong Bah	0.84	41.69																									
Lee Thian Hooi	1.97	43.82																									
Noriny @ Noriny Binti Abdul Latib	0.92	46.00																									
Ong Kean Boon	2.04	55.16																									

RSPO P&C Public Summary Report
Revision 14 (Aug 2022)

		<table border="1"> <tr> <td>Sawit Chui Chak Enterprise</td> <td>3.09</td> <td>58.05</td> </tr> <tr> <td>Tang Pat Mooi</td> <td>3.21</td> <td>41.63</td> </tr> <tr> <td>Ng Choon Hoay</td> <td>1.34</td> <td>46.07</td> </tr> <tr> <td>Sabaniah Binti Ahmad Sabri</td> <td>6.91</td> <td>133.71</td> </tr> <tr> <td>Tan Ah Pin & Ng Poh Kooi</td> <td>0.81</td> <td>82.98</td> </tr> <tr> <td>Teoh Mia Hooi</td> <td>1.18</td> <td>53.45</td> </tr> <tr> <td>Chai Yuen</td> <td>0.60</td> <td>81.95</td> </tr> </table> <p>The Average Yield per Hectare for Malaysia for 2022 was declared at 15.49 mt/Ha. Due to the FFB production records showing unrealistic figures, a Critical Non-Conformity was raised.</p>	Sawit Chui Chak Enterprise	3.09	58.05	Tang Pat Mooi	3.21	41.63	Ng Choon Hoay	1.34	46.07	Sabaniah Binti Ahmad Sabri	6.91	133.71	Tan Ah Pin & Ng Poh Kooi	0.81	82.98	Teoh Mia Hooi	1.18	53.45	Chai Yuen	0.60	81.95	
Sawit Chui Chak Enterprise	3.09	58.05																						
Tang Pat Mooi	3.21	41.63																						
Ng Choon Hoay	1.34	46.07																						
Sabaniah Binti Ahmad Sabri	6.91	133.71																						
Tan Ah Pin & Ng Poh Kooi	0.81	82.98																						
Teoh Mia Hooi	1.18	53.45																						
Chai Yuen	0.60	81.95																						
D.2 The group documents and implements a system for the tracking of FFB																								
D.2.1																								
Eligibility	Not Applicable	Not Applicable	Not Applicable																					
Milestone A	The group manager maintains annual production data and sales of certified volumes through Book and Claim for the group based on actual receipts for and sales by all members	Group manager maintained the annual production and sales of certified volumes via a set of Excel Spreadsheet entitled WAGS Total FFB Quarterly Report for all managed smallholder members. The spreadsheet contained information of smallholders’ names, plantation size (ha), plot ID, buyer (FFB recipients), and monthly FFB production. The individual FFB production was verifiable against weighbridge tickets copies kept by sample smallholders. FFB tickets also available for verification in dealer’s office.	Complied																					
Milestone B	The group manager maintains annual production data and sales of certified volumes through physical or Book and Claim for the group	Group manager maintained the annual production and sales of certified volumes via a set of Excel Spreadsheet entitled WAGS Total FFB Quarterly Report for all managed smallholder members. The	Complied																					

	<p>based on actual receipts and sales for all members and 100% all certified volumes.</p>	<p>spreadsheet contained information of smallholders’ names, plantation size (ha), plot ID, buyer (FFB recipients), and monthly FFB production recorded by group manager and sum up quarterly, normally aggregated based on certificate timeline or external audit cycle.</p> <p>The individual FFB production was verifiable against weighbridge tickets copies kept by sample smallholders. FFB tickets also available for verification in dealer’s office.</p>	
<p>D.3 The group has a procedure and system for premium distribution.</p>			
<p>D.3.1</p>			
<p>Eligibility</p>	<p>The group and group manager have agreed on how the premiums should be used and the agreement is recorded and communicated to the group members. Prices, premiums, and timing of premium payment are clearly communicated and transparent to all group members. Premiums disbursed to members at all stages are recorded and the premiums are paid in a timely and convenient manner.</p>	<p>Smallholder members and group manager agreed on the premiums through WAGS membership agreement. The premiums use and/or payments to smallholders were based on the procedure entitled RSPO Production, Trade, Statements and Disbursements Procedure; Dated 19/1/2021 where main criteria of premium payment will be according to smallholders certified FFB volumes contributed in RSPO certified production by receiver mill.</p> <p>The agreement was recorded in the Chain of Custody (COC) and Consent Letter by both group manager and smallholder members for new members sample as following:</p> <p>Air Kuning – TJC:</p> <ul style="list-style-type: none"> Member name: Osman Bin Samingan; WAGS member ID WAGS-3781; Group ID 88 (TJC); COC & Consent Letter Date: 18/11/2022; Land title # 3057; Lot # PT 4246; Area: 1.67 ha; District: Perak Tengah; Sub-District: Pulau Tiga; MPOB License # 536900501000; Validity period: 1/3/2020 – 28/2/2025 Member name: Yusman Bin Chemiran @ Semiran; WAGS member ID WAGS-2903; Group ID 88 (TJC); COC & Consent Letter Date: 18/11/2022; Land title # 905; Lot # Lot 8496; Area: 	<p>Complied</p>

RSPO P&C Public Summary Report
Revision 14 (Aug 2022)

		<p>2.047 ha; District: Perak Tengah; Sub-District: Pulau Tiga; MPOB License # 561211001000; Validity period: 1/4/2021 – 31/3/2026</p> <ul style="list-style-type: none"> • Member name: Azlan Bin Yassin; WAGS member ID WAGS-3916; Group ID 88 (TJC); COC & Consent Letter Date: 16/11/2022; Land title # 1024; Lot # Lot 8959; Area: 1.057 ha; District: Perak Tengah; Sub-District: Pulau Tiga; MPOB License # 552027701000; Validity period: 31/5/2019 – 30/4/2024 • Member name: Ishak Bin Ibrahim; WAGS member ID WAGS-3914; Group ID 88 (TJC); COC & Consent Letter Date: 16/11/2022; Land title # 997; Lot # Lot 1096; Area: 1.904 ha; District: Perak Tengah; Sub-District: Kampung Gajah; MPOB License # 685861001002; Validity period: 10/10/2018 – 30/9/2023 • Member name: Mohamad Yusof Bin Itam; WAGS member ID WAGS-3856; Group ID 88 (TJC); COC & Consent Letter Date: 18/11/2022; Land title # 1070; Lot # Lot 4608; Area: 1.607 ha; District: Perak Tengah; Sub-District: Kampung Gajah; MPOB License # 577365501000; Validity period: 1/8/2021 – 31/7/2026 • Member name: Maslimah Binti Harun; WAGS member ID WAGS-3857; Group ID 88 (TJC); COC & Consent Letter Date: 17/1/2023; Land title # 914; Lot # Lot 893; Area: 1.7857 ha; District: Perak Tengah; Sub-District: Kampung Gajah; MPOB License # 552099401000; Validity period: 1/10/2020 – 30/9/2025 • Member name: Noor Azman Shah Bin Karim; WAGS member ID WAGS-3925; Group ID 88 (TJC); COC & Consent Letter Date: 18/11/2022; Land title # 231; Lot # Lot 6219; Area: 2.0271 ha; District: Perak Tengah; Sub-District: Pulau Tiga; MPOB License # 769671001002; Validity period: 31/5/2019 – 30/4/2024 • Member name: Ghazalli Bin Ramli; WAGS member ID WAGS-3778; Group ID 88 (TJC); COC & Consent Letter Date: 18/1/2023; 	
--	--	--	--

RSPO P&C Public Summary Report
Revision 14 (Aug 2022)

		<p>Land title # 748; Lot # Lot 2912; Area: 1.442 ha; District: Perak Tengah; Sub-District: Pulau Tiga; MPOB License # 316472501000; Validity period: 1/3/2021 – 28/2/2026</p> <ul style="list-style-type: none"> Member name: Wong Kee Choy; WAGS member ID WAGS-3823; Group ID 88 (TJC); COC & Consent Letter Date: 18/11/2022; Land title # 203/76; Lot # Lot 3487; Area: 1.1392 ha; District: Perak Tengah; Sub-District: Pasir Panjang Ulu; MPOB License # 524362101000; Validity period: 1/8/2019 – 31/7/2024 <p>Carey Island:</p> <ul style="list-style-type: none"> Member name: Ageh A/L Dolah; WAGS member ID WAGS-3410; Group ID # 80; Group Name: SDB-Carey; COC & Consent Letter Date: 23/7/2022; Land title: Jabatan Kemajuan Orang Asli Daerah Kuala Langat dan Klang; Letter Ref. # JAKOA/KLGT/A/046.JLD1; Date: 22/3/2021; Area: 1.21 ha; Kg. Orang Asli Sg. Judah; Pulau Carey; MPOB License # 467256701000; Validity period: 1/5/2020 – 30/4/2026; Mukim Jugra; Daerah Kuala Langat Member name: Ramlah Binti Ata; WAGS member ID WAGS-3440; Group ID # 80; Group Name: SDB-Carey; COC & Consent Letter Date: 25/2/2022; Land title: Jabatan Kemajuan Orang Asli Daerah Kuala Langat dan Klang; Letter Ref. # ()dlm.JAKOA K Klg B1 004; Date: 26/6/2019; Area: 1.21 ha; Kg. Orang Asli Sg. Judah; Pulau Carey; MPOB License # 792777001005; Validity period: 4/11/2019 – 31/10/2024; Mukim Jugra; Daerah Kuala Langat Member name: Mah Anak Anchong; WAGS member ID WAGS-3441; Group ID 81; Group Name: SDB-Carey; COC & Consent Letter Date: 25/2/2022; Land title: Jabatan Kemajuan Orang Asli Daerah Kuala Langat dan Klang; Letter Ref. # 	
--	--	---	--

RSPO P&C Public Summary Report
Revision 14 (Aug 2022)

		<p>JAKOA/KLGT/046.JLD1; Date: 22/3/2021; Area: 1.21 ha; Kg. Orang Asli Sg. Judah; Pulau Carey; MPOB License # 466966301000; Validity period: 1/4/2021 – 31/3/2026; Mukim Jugra; Daerah Kuala Langat; Area: 1.20 ha</p> <ul style="list-style-type: none"> • Member name: Lijan Mahat Bin Satin; WAGS member ID WAGS-3649; Group ID # 81; Group Name: SDB-Carey; COC & Consent Letter Date: 9/12/2022; Land title: Jabatan Kemajuan Orang Asli Daerah Kuala Langat dan Klang; Letter Ref. # JAKOA/KLGT/046.JLD1; Date: 22/3/2021; Area: 1.62 ha; Kg. Orang Asli Sg. Bumbun; Pulau Carey; MPOB License # 544915701000; Validity period: 1/6/2020 – 31/5/2025; Mukim Jugra; Daerah Kuala Langat • Member name: Saful Nizam Bin Satin; WAGS member ID WAGS-4050; Group ID # 81; Group Name: SDB-Carey; COC & Consent Letter Date: 9/12/2022; Land title: Jabatan Kemajuan Orang Asli Daerah Kuala Langat dan Klang; Letter Ref. # ()dlm.JAKOA K KlG B1 004; Date: 15/5/2019; Area: 1.21 ha; Kg. Orang Asli Sg. Bumbun; Pulau Carey; MPOB License # 779053001005; Validity period: 8/8/2019 – 31/7/2024; Mukim Jugra; Daerah Kuala Langat • Member name: Satin Bin Jonit; WAGS member ID WAGS-3646; Group ID # 81; Group Name: SDB-Carey; COC & Consent Letter Date: 9/12/2022; Land title: Jabatan Kemajuan Orang Asli Daerah Kuala Langat dan Klang; Letter Ref. # ()dlm.JAKOA K KlG B1 004; Date: 15/5/2019; Area: 2.43 ha; Kg. Orang Asli Sg. Bumbun; Pulau Carey; MPOB License # 779037001005; Validity period: 8/8/2019 – 31/7/2024; Mukim Jugra; Daerah Kuala Langat • Member name: Fazli Bin Satin; WAGS member ID WAGS-3648; Group ID # 81; Group Name: SDB-Carey; COC & Consent Letter Date: 9/12/2022; Land title: Jabatan Kemajuan Orang Asli 	
--	--	--	--

RSPO P&C Public Summary Report
Revision 14 (Aug 2022)

		<p>Daerah Kuala Langat dan Klang; Letter Ref. # ()dlm.JAKOA K Klg B1 004; Date: 15/5/2019; Area: 1.21 ha; Kg. Orang Asli Sg. Bumbun; Pulau Carey; MPOB License # 785338001005; Validity period: 20/9/2019 – 31/8/2024; Mukim Jugra; Daerah Kuala Langat</p> <ul style="list-style-type: none"> • Member name: Ishak Bin Ajim; WAGS member ID WAGS-4052; Group ID # 81; Group Name: SDB-Carey; COC & Consent Letter Date: 9/12/2022; Land title: Jabatan Kemajuan Orang Asli Daerah Kuala Langat dan Klang; Letter Ref. # ()dlm.JAKOA K Klg B1 004; Date: 15/5/2019; Area: 2.43 ha; Kg. Orang Asli Sg. Bumbun; Pulau Carey; MPOB License # 785358001005; Validity period: 20/9/2019 – 31/8/2024; Mukim Jugra; Daerah Kuala Langat • Member name: Les Bin Ishak; WAGS member ID WAGS-4058; Group ID # 81; Group Name: SDB-Carey; COC & Consent Letter Date: 23/7/2022; Land title: Jabatan Kemajuan Orang Asli Daerah Kuala Langat dan Klang; Letter Ref. # ()dlm.JAKOA K Klg B1 004; Date: 15/5/2019; Area: 1.64 ha; Kg. Orang Asli Sg. Bumbun; Pulau Carey; MPOB License # 779049001005; Validity period: 8/8/2019 – 31/7/2024; Mukim Jugra; Daerah Kuala Langat <p>Kahang - ELH:</p> <ul style="list-style-type: none"> • Member name: Gan Chong Leong; WAGS member ID WAGS-3719; Group ID # 44; Group Name: Eng Lee Heng; COC & Consent Letter Date: 11/11/2022; Land title # 2395; Lot # 1745; Area: 3.2931 ha; District: Kluang; Sub-district: Mukim Niyor; MPOB License # 555119901000; Validity period: 1/11/2020 – 30/10/2025 	
--	--	---	--

RSPO P&C Public Summary Report
Revision 14 (Aug 2022)

		<ul style="list-style-type: none"> • Member name: Lee Yan Ling; WAGS member ID WAGS-2110; Group ID # 44; Group Name: Eng Lee Heng; COC & Consent Letter Date: 22/3/2022; Land title # 5858; Lot # 6719; Area: 3.1945 ha; District: Kluang; Sub-district: Mukim Kluang; MPOB License # 779686001008; Validity period: 17/6/2019 – 31/5/2024 • Member name: Tey Kim Hong @ Tee Kim Hong; WAGS member ID WAGS-3743; Group ID # 44; Group Name: Eng Lee Heng; COC & Consent Letter Date: 4/8/2022; Land title # 2014; Lot # 1621; Area: 3.2240 ha; District: Kluang; Sub-district: Mukim Kluang; MPOB License # 884190001008; Validity period: 23/8/2022 – 31/7/2027 • Member name: The Fui Fong; WAGS member ID WAGS-3752; Group ID # 44; Group Name: Eng Lee Heng; COC & Consent Letter Date: 10/11/2022; Land title # 2546; Lot # 1683; Area: 3.352 ha; District: Kluang; Sub-district: Mukim Kluang; MPOB License # 889428001008; Validity period: 8/12/2022 – 30/11/2027 • Member name: Lee Whatt Chong; WAGS member ID WAGS-1741; Group ID # 44; Group Name: Eng Lee Heng; COC & Consent Letter Date: 2/8/2022; Land title # 1992; Lot # 1616; Area: 3.2147 ha; District: Kluang; Sub-district: Mukim Niyor; MPOB License # 782869001008; Validity period: 5/9/2019 – 31/8/2024 • Member name: Lee Yen Bin; WAGS member ID WAGS-1746; Group ID # 44; Group Name: Eng Lee Heng; COC & Consent Letter Date: 29/10/2021; Land title # 2020; Lot # 1554; Area: 3.3639 ha; District: Kluang; Sub-district: Mukim Niyor; MPOB License # 783272001008; Validity period: 8/9/2019 – 31/8/2024 	
Milestone A	The disbursement of premiums, including price and timing of the disbursement to group members is clearly recorded.	Smallholder members and group manager agreed on the premiums through WAGS membership agreement. The premiums use and/or	Complied

**RSPO P&C Public Summary Report
Revision 14 (Aug 2022)**

		<p>payments to smallholders were based on the procedure entitled RSPO Production, Trade, Statements and Disbursements Procedure; Dated 19/1/2021 where main criteria of premium payment will be according to smallholders certified FFB volumes contributed in RSPO certified production by receiver mill.</p> <p>Sighted the sample of payment by dealer Sawit Langkap 2020 Physical Premium Disbursements to Producers payment vouchers members as following:</p> <ul style="list-style-type: none"> - Goh Kai Tong; Date: 29/11/2022; Premium: RM 844.35; Hardship: RM 102.94; Cheque # 105501 - Yerk Mee Eng; Date: 29/11/2022; Premium: RM 966.44; Hardship: RM 102.94; Cheque # 023103 - Goh Kei Hooi; Date: 29/11/2022; Premium: RM 708.90; Hardship: RM 102.94; Cheque # 023103 - Goh Chii Guey; Date: 29/11/2022; Premium: RM 860.67; Hardship: RM 102.94; Cheque # 023103 - Goh Keh Kooi; Date: 29/11/2022; Premium: RM 816.68; Hardship: RM 102.94; Cheque # 023103 - Noriny @ Noraini Binti Abdul Latib; Date: 29/11/2022; Premium: RM 717.46; Hardship: RM 102.94; Cash - Lee Thian Hooi; Date: 29/11/2022; Premium: RM 1158.38; Hardship: RM 102.94; Cash <p>For sample TJC Certified Producers Supplying to TSOMAK in 2020 (Based on Dealer’s FFB Record from certified Jan 2020 – Feb 2021) as following:</p> <ul style="list-style-type: none"> - Chen Saik Hoong; Date: 6/9/2022; Premium: RM 174.16; Hardship: RM 102.94 	
--	--	---	--

RSPO P&C Public Summary Report
Revision 14 (Aug 2022)

		<ul style="list-style-type: none"> - Chong Chong Yau; Date: 5/9/2022; Premium: RM 578.07; Hardship: RM 102.94 - Lai Chuk Laek @ Lai Mok Choy; Date: 20/12/2022; Premium: RM 1,860.90; Hardship: RM 102.94 - Chow Chan Keong; Date: 27/2/2023; Premium: RM 96.12; Hardship: RM 102.94 - Mat Jailani Bin Arshad @ Alit; Date: 29/9/2022; Premium: RM 97.94; Hardship: RM 102.94 - Nornadiah Binti Mat Jailani; Date: 29/9/2022; Premium: RM 12.02; Hardship: RM 102.94 - Wong Ah Leh; Date: 9/2/2023; Premium: RM 159.23; Hardship: RM 102.94 <p>For sample ELH Certified Producers Supplying to Kulim Malaysia (Sindora POM) in 2020 (Based on Dealer’s FFB Record from certified May 2020 – Dec 2021) as following:</p> <ul style="list-style-type: none"> - Boobalan A/L Elenkov; Date: 22/8/2022; Premium: RM 26.92; Hardship: RM 158.74 - Kion Sai @ Eng Kion Sai; Date: 22/8/2022; Premium: RM 6,460.66; Hardship: RM 158.74 - R. Manimaran A/L Rengasamy; Date: 22/8/2022; Premium: RM 1,462.38; Hardship: RM 158.74 - Selvaraj A/L Palaniappan; Date: 22/8/2022; Premium: RM 157.58; Hardship: RM 158.74 - Tan Eng Seng; Date: 22/8/2022; Premium: RM 494.35; Hardship: RM 158.74 - Tan Gek Poh; Date: 22/8/2022; Premium: RM 1,164.65; Hardship: RM 158.74 	
--	--	---	--

RSPO P&C Public Summary Report
Revision 14 (Aug 2022)

		<ul style="list-style-type: none"> - Gan Tow Ngj; Date: 22/8/2022; Premium: RM 709.83; Hardship: RM 158.74 - Tee Kim Chai; Date: 22/8/2022; Premium: RM 1,641.00 Hardship: RM 158.74 	
<p>Milestone B</p>	<p>The disbursement of premiums, including price and timing of the disbursement to group members is clearly recorded.</p>	<p>Smallholder members and group manager agreed on the premiums through WAGS membership agreement. The premiums use and/or payments to smallholders were based on the procedure entitled RSPO Production, Trade, Statements and Disbursements Procedure; Dated 19/1/2021 where main criteria of premium payment will be according to smallholders certified FFB volumes contributed in RSPO certified production by receiver mill.</p> <p>Sighted the sample of payment by dealer Sawit Langkap 2020 Physical Premium Disbursements to Producers payment vouchers members as following:</p> <ul style="list-style-type: none"> - Goh Kai Tong; Date: 29/11/2022; Premium: RM 844.35; Hardship: RM 102.94; Cheque # 105501 - Yerk Mee Eng; Date: 29/11/2022; Premium: RM 966.44; Hardship: RM 102.94; Cheque # 023103 - Goh Kei Hooi; Date: 29/11/2022; Premium: RM 708.90; Hardship: RM 102.94; Cheque # 023103 - Goh Chii Guey; Date: 29/11/2022; Premium: RM 860.67; Hardship: RM 102.94; Cheque # 023103 - Goh Keh Kooi; Date: 29/11/2022; Premium: RM 816.68; Hardship: RM 102.94; Cheque # 023103 - Noriny @ Noraini Binti Abdul Latib; Date: 29/11/2022; Premium: RM 717.46; Hardship: RM 102.94; Cash - Lee Thian Hooi; Date: 29/11/2022; Premium: RM 1158.38; Hardship: RM 102.94; Cash 	<p>Complied</p>

RSPO P&C Public Summary Report
Revision 14 (Aug 2022)

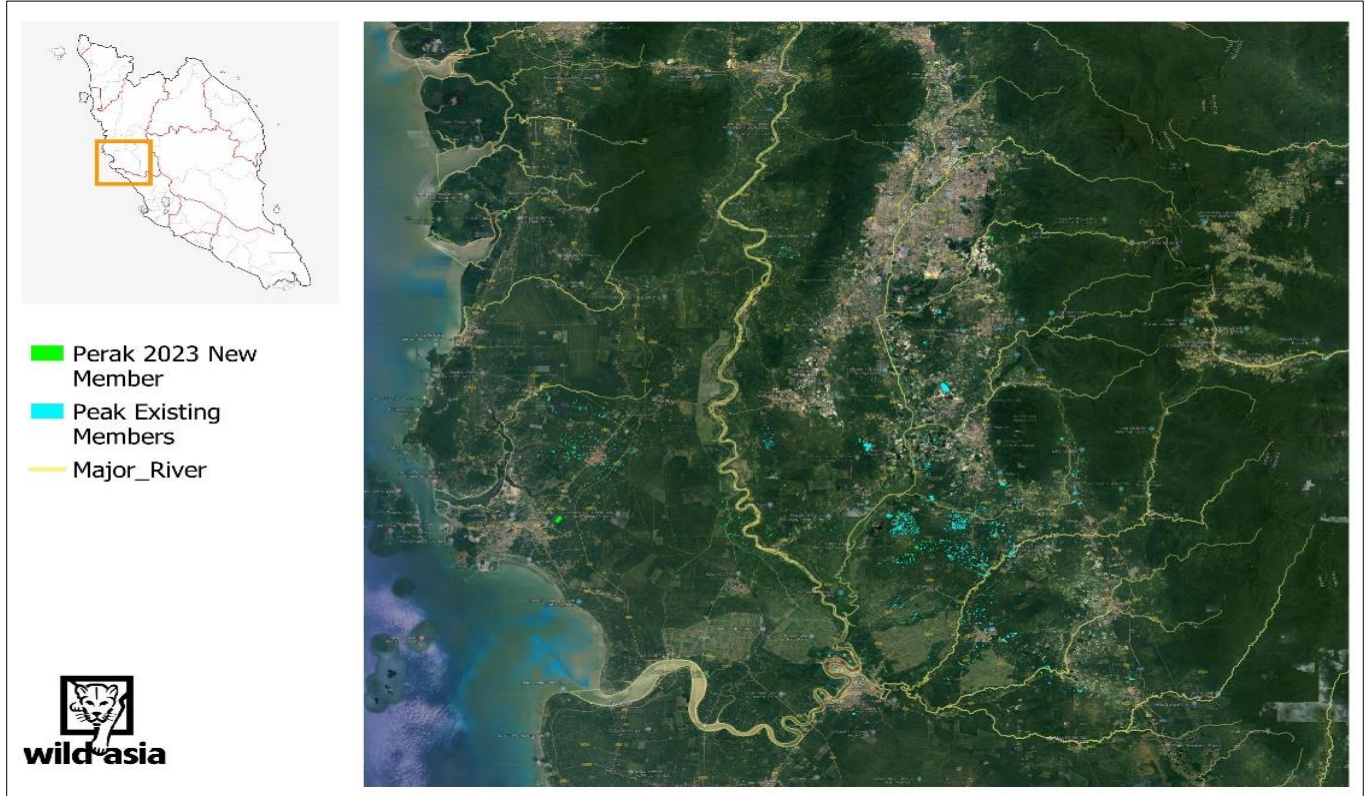
		<p>For sample TJC Certified Producers Supplying to TSOMAK in 2020 (Based on Dealer’s FFB Record from certified Jan 2020 – Feb 2021) as following:</p> <ul style="list-style-type: none"> - Chen Saik Hoong; Date: 6/9/2022; Premium: RM 174.16; Hardship: RM 102.94 - Chong Chong Yau; Date: 5/9/2022; Premium: RM 578.07; Hardship: RM 102.94 - Lai Chuk Laek @ Lai Mok Choy; Date: 20/12/2022; Premium: RM 1,860.90; Hardship: RM 102.94 - Chow Chan Keong; Date: 27/2/2023; Premium: RM 96.12; Hardship: RM 102.94 - Mat Jailani Bin Arshad @ Alit; Date: 29/9/2022; Premium: RM 97.94; Hardship: RM 102.94 - Nornadiah Binti Mat Jailani; Date: 29/9/2022; Premium: RM 12.02; Hardship: RM 102.94 - Wong Ah Leh; Date: 9/2/2023; Premium: RM 159.23; Hardship: RM 102.94 <p>For sample ELH Certified Producers Supplying to Kulim Malaysia (Sindora POM) in 2020 (Based on Dealer’s FFB Record from certified May 2020 – Dec 2021) as following:</p> <ul style="list-style-type: none"> - Boobalan A/L Elenkov; Date: 22/8/2022; Premium: RM 26.92; Hardship: RM 158.74 - Kion Sai @ Eng Kion Sai; Date: 22/8/2022; Premium: RM 6,460.66; Hardship: RM 158.74 - R. Manimaran A/L Rengasamy; Date: 22/8/2022; Premium: RM 1,462.38; Hardship: RM 158.74 	
--	--	--	--

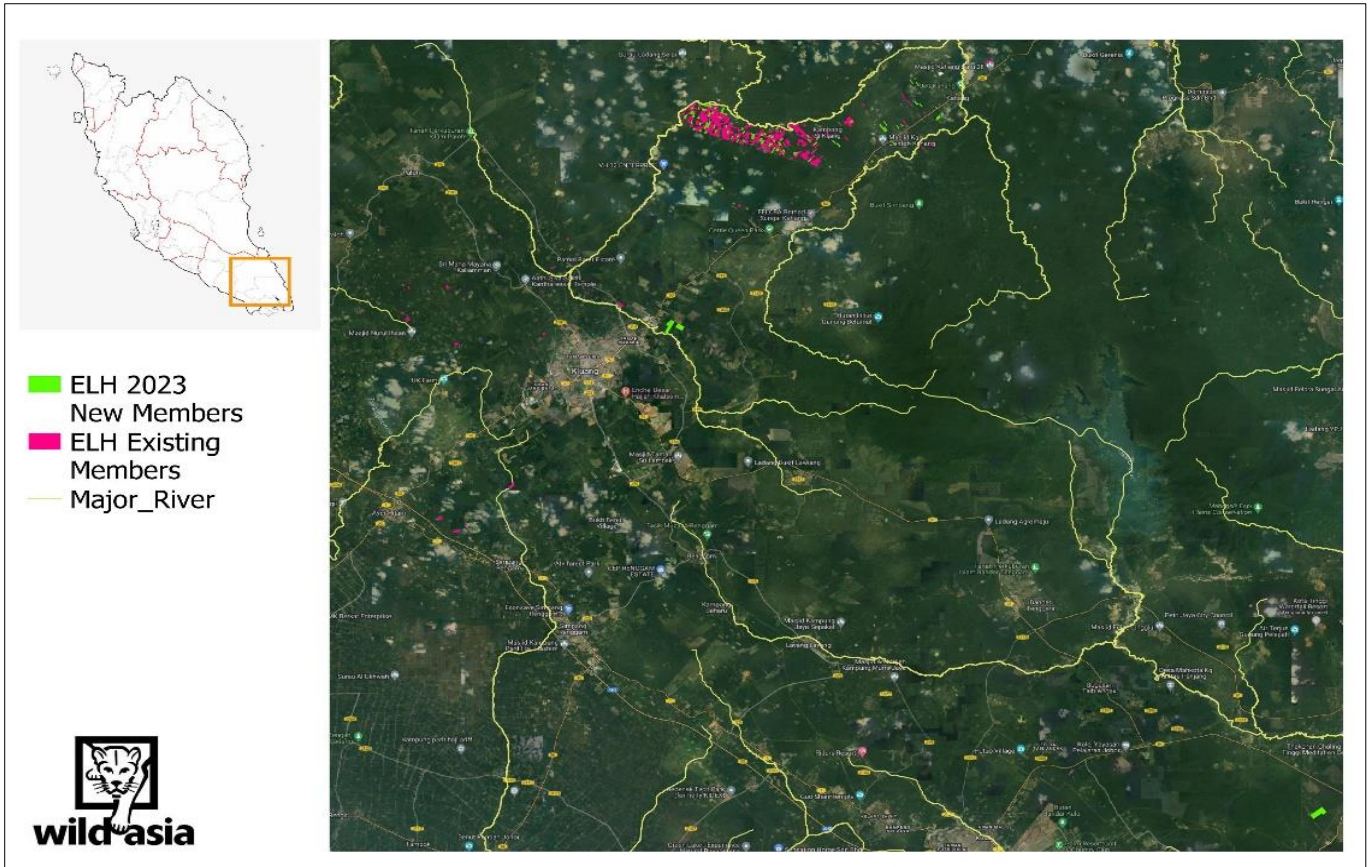
RSPO P&C Public Summary Report
Revision 14 (Aug 2022)

		<ul style="list-style-type: none"> - Selvaraj A/L Palaniappan; Date: 22/8/2022; Premium: RM 157.58; Hardship: RM 158.74 - Tan Eng Seng; Date: 22/8/2022; Premium: RM 494.35; Hardship: RM 158.74 - Tan Gek Poh; Date: 22/8/2022; Premium: RM 1,164.65; Hardship: RM 158.74 - Gan Tow Ngi; Date: 22/8/2022; Premium: RM 709.83; Hardship: 158.74 - Tee Kim Chai; Date: 22/8/2022; Premium: RM 1,641.00 Hardship: RM 158.74 	
--	--	--	--

Appendix B: GHG Reporting Executive Summary (not applicable)

Appendix C: Location Map of Certification Unit and Supply bases







Appendix D: Estate Field Map (not applicable)

RSPO P&C Public Summary Report
Revision 14 (Aug 2022)

Appendix E: List of Smallholder Registered and/or sampled

No.	Name of farmer	Location	GPS Reference		Area Summary (Ha)		Forecasted annual FFB Production (MT)	Date of Joining	
			Latitude (N)	Longitude (E)	Planted Area	Total Certified Area			
WAGS Perak Smallholders (Existing) - 569									
1	Chen Saik Hoong	Sungai Kroh	4° 13' 10.92" N	101° 7' 49.29" E	1.24	1.24	36.75	22/05/2014	
2	Chow Kaw	Sungai Kroh	4° 13' 25.08" N	101° 7' 24.90" E	1.20	1.20	35.60	21/04/2014	
		Sungai Kroh	4° 13' 23.88" N	101° 7' 13.08" E	1.35	1.35	40.13	21/04/2014	
3	Lim Heng Saik	Tapah Road	4° 09' 44.13" N	101° 10' 38.90" E	3.62	3.62	107.36	13/11/2014	
4	Loo Kam Ying	Degong	4° 06' 08.55" N	101° 8' 37.91" E	2.07	2.07	61.24	21/03/2014	
5	Tan Teik Hoe	Sungai Kroh	4° 12' 52.00" N	101° 8' 04.37" E	1.42	1.42	42.15	28/05/2014	
		Sungai Kroh	4° 12' 34.99" N	101° 7' 56.03" E	1.22	1.22	36.07	28/05/2014	
6	Teoh Chai Hock	Air Kuning	4° 12' 12.67" N	101° 8' 29.29" E	0.67	0.67	19.95	18/03/2014	
		Sungai Kroh	4° 13' 22.99" N	101° 7' 03.77" E	1.29	1.29	38.15	18/03/2014	
7	Teoh Yong Soong & Teoh Chai Hock	Sungai Kroh	4° 10' 20.25" N	101° 8' 32.41" E	1.25	1.25	36.93	18/03/2014	
		Sungai Kroh	4° 13' 22.15" N	101° 7' 41.12" E	1.23	1.23	36.34	18/03/2014	
		Sungai Kroh	4° 12' 47.91" N	101° 7' 17.47" E	1.15	1.15	34.15	18/03/2014	
		Sungai Kroh	4° 12' 49.97" N	101° 7' 22.19" E	1.22	1.22	36.10	18/03/2014	
		Sungai Kroh	4° 12' 40.43" N	101° 7' 21.79" E	1.23	1.23	36.31	18/03/2014	
		Sungai Kroh	4° 12' 22.12" N	101° 7' 26.75" E	1.40	1.40	41.53	18/03/2014	
		Sungai Kroh	4° 12' 47.48" N	101° 7' 54.98" E	1.26	1.26	37.41	18/03/2014	
		Sungai Kroh	4° 13' 26.12" N	101° 7' 41.49" E	1.24	1.24	36.81	18/03/2014	
		Sungai Kroh	4° 12' 42.62" N	101° 7' 17.11" E	1.25	1.25	37.17	18/03/2014	
		Changkat Lada	4° 12' 42.16" N	101° 7' 21.95" E	2.10	2.10	62.36	18/03/2014	
		Changkat Lada	4° 10' 14.36" N	101° 8' 28.92" E	2.20	2.20	65.06	18/03/2014	
8	Teoh Yong Soong & Lai Chuk Laek@Lai Mok Choy	Sungai Kroh	4° 12' 39.23" N	101° 7' 00.37" E	2.02	2.02	59.99	18/03/2014	
9		Chong Chong Yau	Air Kuning	4° 10' 32.15" N	101° 7' 54.20" E	5.51	5.51	163.35	18/03/2014
			Chenderiang	4° 15' 49.73" N	101° 14' 44.74" E	1.23	1.23	36.43	18/03/2014
			RT Air Kuning	4° 13' 26.12" N	101° 7' 41.49" E	1.22	1.22	36.10	18/03/2014
	RT Air Kuning		4° 12' 28.32" N	101° 7' 30.72" E	1.21	1.21	35.72	17/03/2014	
10	Khiew Khuan Fong	Sungai Kroh	4° 13' 23.99" N	101° 7' 15.28" E	1.24	1.24	36.67	17/03/2014	
		Chenderong Kelubi	4° 13' 43.32" N	101° 3' 58.03" E	4.05	4.05	119.95	15/11/2013	
11	Khoo Woon Swee	Sungai Kroh	4° 13' 22.73" N	101° 7' 31.22" E	1.31	1.31	38.92	22/02/2014	
12	Kim Tek Kong@Tung Tek Kong	Sungai Kroh	4° 13' 16.25" N	101° 8' 30.05" E	1.21	1.21	35.98	22/02/2014	
		Sungai Kroh	4° 13' 15.28" N	101° 8' 31.16" E	0.70	0.70	20.66	18/05/2014	
13	Lai Chuk Laek@Lai Mok Choy	Sungai Kroh	4° 12' 54.40" N	101° 7' 30.00" E	1.21	1.21	35.86	18/05/2014	
		RT Air Kuning	4° 10' 12.58" N	101° 4' 39.07" E	1.24	1.24	36.81	18/05/2014	
		Air Kuning	4° 12' 21.85" N	101° 9' 58.32" E	1.19	1.19	35.24	18/05/2014	
		RT Air Kuning	4° 10' 05.41" N	101° 7' 46.74" E	1.20	1.20	35.63	18/05/2014	
		Gunung Tunggal 1	4° 09' 33.84" N	101° 8' 06.25" E	3.36	3.36	99.53	18/05/2014	
		RT Air Kuning	4° 10' 18.08" N	101° 4' 3.36" E	1.21	1.21	35.98	18/05/2014	
		RT Air Kuning	4° 12' 05.47" N	101° 10' 1.74" E	1.22	1.22	36.04	18/05/2014	

		Sungai Kroh	4° 13' 19.02" N	101° 8' 26.45" E	0.54	0.54	16.12	18/05/2014
		Sungai Kroh	4° 13' 18.84" N	101° 8' 27.13" E	0.49	0.49	14.61	18/05/2014
		Sungai Kroh	4° 09' 57.96" N	101° 4' 42.02" E	1.29	1.29	38.33	18/05/2014
		Sungai Kroh	4° 13' 23.12" N	101° 7' 44.72" E	1.19	1.19	35.36	18/05/2014
		Sungai Kroh	4° 12' 54.68" N	101° 7' 28.02" E	1.21	1.21	35.84	18/05/2014
14	Lam Kok Heng	Banir	4° 12' 03.42" N	101° 9' 52.45" E	1.63	1.63	48.20	18/05/2014
		Air Kuning	4° 10' 16.82" N	101° 8' 37.97" E	1.57	1.57	46.62	18/05/2014
		Changkat Lada	4° 10' 15.71" N	101° 8' 41.06" E	2.13	2.13	62.99	18/05/2014
15	Lee Sing Yew & Koh Siew King & Lee Ming Kuan	Tapah Road	4° 10' 08.09" N	101° 10' 43.53" E	1.99	1.99	58.90	21/11/2013
		Tapah Road	4° 10' 07.09" N	101° 10' 41.34" E	1.43	1.43	42.39	21/11/2013
16	Leong Swee Kheong @ Leong Pak Cheng	Sungai Kroh	4° 13' 21.83" N	101° 7' 24.31" E	1.21	1.21	35.78	15/04/2014
		Sungai Kroh	4° 13' 34.43" N	101° 7' 33.92" E	4.86	4.86	143.93	15/04/2014
17	Liew Kwet Lum	Sungai Kroh	4° 12' 34.78" N	101° 7' 46.42" E	1.21	1.21	35.84	20/03/2014
18	Phun Ying Kong @ Phang Ying Kong	Sungai Kroh	4° 12' 47.77" N	101° 7' 51.17" E	2.02	2.02	59.99	10/09/2014
		Sungai Kroh	4° 14' 30.91" N	101° 5' 42.36" E	2.98	2.98	88.18	10/09/2014
		Sungai Kroh	4° 12' 45.75" N	101° 7' 50.84" E	1.33	1.33	39.42	10/09/2014
		Sungai Kroh	4° 14' 30.91" N	101° 5' 42.36" E	12.14	12.14	359.86	10/09/2014
19	Swi Tong Moi	Sungai Kroh	4° 12' 58.72" N	101° 7' 52.14" E	1.22	1.22	36.22	04/05/2014
20	Tan Ah See	Air Kuning	4° 09' 04.21" N	101° 9' 00.14" E	1.55	1.55	45.94	18/04/2014
		Air Kuning	4° 09' 04.21" N	101° 9' 00.14" E	3.27	3.27	96.80	18/04/2014
21	Tan Boon Seng	Sungai Kroh	4° 12' 34.81" N	101° 8' 01.75" E	1.23	1.23	36.46	10/11/2013
		Sungai Kroh	4° 12' 32.83" N	101° 8' 01.86" E	1.22	1.22	36.04	10/11/2013
		Sungai Kroh	4° 12' 28.22" N	101° 8' 01.93" E	1.21	1.21	35.81	10/11/2013
		Sungai Kroh	4° 12' 28.30" N	101° 8' 04.06" E	1.24	1.24	36.69	10/11/2013
22	Tan Song Bong	Air Kuning	4° 09' 40.86" N	101° 8' 40.06" E	7.40	7.40	219.22	24/04/2014
23	Tan Tai Man	Air Kuning	4° 09' 05.65" N	101° 9' 00.97" E	3.10	3.10	91.88	23/04/2014
		Tai Seng	4° 09' 02.77" N	101° 8' 59.60" E	3.83	3.83	113.46	23/04/2014
24	Tang Su Seng	Sungai Kroh	4° 12' 13.36" N	101° 7' 28.13" E	1.22	1.22	36.22	13/11/2013
25	Wong Choi	Sungai Kroh	4° 13' 17.04" N	101° 7' 30.97" E	1.37	1.37	40.55	27/04/2014
		Sungai Kroh	4° 13' 17.42" N	101° 7' 35.18" E	2.02	2.02	59.96	27/04/2014
26	Wong Yun Fa	Chenderiang	4° 16' 36.19" N	101° 14' 53.63" E	1.03	1.03	30.38	15/03/2014
		Chenderiang	4° 16' 39.79" N	101° 14' 59.82" E	0.30	0.30	8.92	15/03/2014
		Chenderiang	4° 16' 34.14" N	101° 14' 58.38" E	2.99	2.99	88.54	15/03/2014
		Chenderiang	4° 16' 34.14" N	101° 14' 58.38" E	1.49	1.49	44.13	15/03/2014
		Chenderiang	4° 16' 34.14" N	101° 14' 58.38" E	0.39	0.39	11.59	15/03/2014
27	Yip Mow Lam & Yip Mow Sam & Fong Ha Lan	Chenderiang	4° 14' 59.19" N	101° 14' 44.55" E	1.23	1.23	36.40	23/03/2014
		Chenderiang	4° 14' 58.78" N	101° 14' 43.69" E	1.91	2.12	56.52	23/03/2014
		Chenderiang	4° 16' 28.63" N	101° 14' 40.74" E	3.59	3.59	106.44	23/03/2014
		Chenderiang	4° 15' 16.63" N	101° 14' 44.34" E	0.43	0.43	12.72	23/03/2014
		Chenderiang	4° 16' 28.42" N	101° 14' 52.26" E	0.46	0.46	13.52	23/03/2014
		Chenderiang	4° 08' 40.63" N	101° 14' 40.74" E	0.95	0.95	28.13	23/03/2014
		Chenderiang	4° 15' 49.03" N	101° 14' 40.73" E	0.99	0.99	29.23	23/03/2014
28	Chan Bon Siong	Sungai Kroh	4° 12' 32.46" N	101° 7' 09.38" E	0.81	0.81	23.98	08/11/2015
29	Chia Kim Chin	Sungai Kroh	4° 13' 01.22" N	101° 8' 01.11" E	1.21	1.21	35.98	04/11/2015

		Sungai Kroh	4° 12' 39.19" N	101° 7' 28.83" E	1.24	1.24	36.75	04/11/2015
		Sungai Kroh	4° 12' 41.58" N	101° 7' 55.88" E	1.23	1.23	36.31	04/11/2015
		Sungai Kroh	4° 12' 34.77" N	101° 7' 52.16" E	1.17	1.17	34.77	04/11/2015
30	Chong Chin Woon	Sungai Kroh	4° 13' 28.32" N	101° 7' 26.85" E	3.63	3.63	107.59	15/10/2015
		Sungai Kroh	4° 13' 5.29" N	101° 7' 51.43" E	1.22	1.22	36.22	15/10/2015
		Sungai Kroh	4° 12' 54.44" N	101° 7' 43.61" E	1.20	1.20	35.69	15/10/2015
		Sungai Kroh	4° 14' 03.96" N	101° 5' 49.90" E	1.05	1.05	31.06	15/10/2015
31	Chow Chan Keong	Banir	4° 10' 45.51" N	101° 6' 51.12" E	1.53	1.53	45.29	25/10/2015
32	Loke Sit Fong & Ng Bee Keong	Sungai Kroh	4° 12' 36.43" N	101° 8' 31.6" E	1.23	1.23	36.31	26/01/2016
33	Soo Kim Tek @ Saw Kim Teik	Kampung Jawa	4° 6' 59.00" N	101° 9' 39.53" E	0.68	0.68	20.07	23/10/2015
		Kampung Jawa	4° 6' 57.31" N	101° 9' 41.36" E	0.48	0.48	14.08	23/10/2015
34	Teoh Chai Hock & Lam Kok Heng	Air Kuning	4° 10' 02.74" N	101° 9' 05.12" E	4.25	4.25	125.97	04/11/2015
35	Teoh Chai Lang	Banir	4° 10' 41.04" N	101° 7' 16.86" E	1.52	1.52	45.14	28/10/2015
		Sungai Kroh	4° 12' 47.28" N	101° 7' 43.60" E	1.30	1.30	38.38	28/10/2015
		Air Kuning	4° 12' 19.26" N	101° 9' 42.80" E	1.30	1.30	38.53	28/10/2015
		Air Kuning	4° 12' 19.39" N	101° 9' 44.03" E	1.25	1.25	37.08	28/10/2015
36	Teoh Eong Huat	Air Kuning	4° 10' 12.40" N	101° 4' 42.39" E	2.43	2.43	72.08	13/10/2015
		Air Kuning	4° 10' 58.88" N	101° 5' 10.07" E	2.43	2.43	71.88	13/10/2015
		RT Air Kuning	4° 10' 51.69" N	101° 5' 06.98" E	1.34	1.34	39.69	13/10/2015
37	Beh Lai Hiang	Banir	4° 11' 50.36" N	101° 9' 55.53" E	1.21	1.21	35.84	27/10/2015
38	Chai Choy Kam	Sungai Kroh	4° 12' 28.22" N	101° 7' 20.50" E	1.23	1.23	36.40	29/10/2015
39	Chai Foh	Air Kuning	4° 11' 39.91" N	101° 8' 02.08" E	0.61	0.61	18.08	27/10/2015
40	Chai Kok Han	Kampar	4° 18' 59.77" N	101° 6' 11.08" E	4.00	4.00	118.56	27/01/2016
41	Chai Kon Chin	Kampar	4° 21' 33.66" N	101° 6' 06.48" E	0.81	0.81	23.98	23/10/2015
		Kampar	4° 21' 33.66" N	101° 6' 06.48" E	8.74	11.97	259.08	23/10/2015
42	Chai Mee Yuan & Sam Mue Chan	Chui Chak	4° 9' 17.57" N	101° 12' 2.23" E	0.80	0.80	23.68	27/10/2015
		Sungai Kroh	4° 12' 33.66" N	101° 7' 17.18" E	1.19	1.19	35.33	27/10/2015
		Sungai Kroh	4° 12' 28.40" N	101° 7' 16.50" E	1.34	1.34	39.63	27/10/2015
		Banir	4° 11' 25.52" N	101° 10' 47.15" E	1.92	1.92	56.97	27/10/2015
		Banir	4° 11' 30.20" N	101° 10' 46.28" E	1.92	1.92	56.97	27/10/2015
43	Chai Mooi Sing	Sungai Kroh	4° 12' 28.08" N	101° 7' 18.70" E	1.29	1.29	38.21	30/10/2015
44	Chai Shwee Kiong	Sungai Kroh	4° 12' 28.48" N	101° 7' 22.44" E	1.23	1.23	36.31	11/11/2015
		Sungai Kroh	4° 12' 28.48" N	101° 7' 24.46" E	1.22	1.22	36.28	11/11/2015
		Sungai Kroh	4° 12' 48.67" N	101° 9' 13.50" E	2.25	2.25	66.81	11/11/2015
45	Chai Swee Khean	Sungai Kroh	4° 12' 34.56" N	101° 7' 22.19" E	1.21	1.21	35.81	24/10/2015
		Sungai Kroh	4° 12' 28.48" N	101° 7' 26.54" E	1.24	1.24	36.69	24/10/2015
46	Chai Yoke Wah	Sungai Kroh	4° 13' 03.94" N	101° 7' 57.00" E	1.26	1.26	37.41	21/10/2015
47	Chai Yuen	Air Kuning	4° 11' 41.10" N	101° 8' 02.11" E	0.60	0.60	17.81	27/10/2015
48	Chau Sout Voon & Wong Siew Yaan	Changkat Lada	4° 10' 26.72" N	101° 10' 48.90" E	0.93	0.93	27.45	27/10/2015
		Air Kuning	4° 12' 00.50" N	101° 8' 09.02" E	0.61	0.61	17.99	27/10/2015
		RTN Air Kuning	4° 10' 14.27" N	101° 9' 26.14" E	1.29	1.29	38.24	27/10/2015
		RTN Air Kuning	4° 10' 26.72" N	101° 10' 48.90" E	1.62	1.62	47.99	27/10/2015
		Changkat Lentang	4° 10' 46.81" N	101° 9' 04.18" E	1.25	1.25	37.11	27/10/2015

		Changkat Lentang	4° 11' 08.74" N	101° 8' 13.74" E	1.00	1.00	29.70	27/10/2015
		Changkat Lentang	4° 11' 56.54" N	101° 8' 22.78" E	0.61	0.61	18.08	27/10/2015
		Air Kuning	4° 12' 00.50" N	101° 8' 09.02" E	0.61	0.61	17.99	27/10/2015
		Air Kuning	4° 11' 59.82" N	101° 8' 02.15" E	0.61	0.61	17.99	27/10/2015
		Banir	4° 12' 15.84" N	101° 10' 19.70" E	1.14	1.14	33.67	27/10/2015
		Air Kuning	4° 9' 37.15" N	101° 8' 56.90" E	1.74	1.74	51.43	27/10/2015
49	Cheong Koon Foong	Sungai Kroh	4° 12' 32.62" N	101° 7' 22.15" E	1.21	1.21	35.98	27/10/2015
		Sungai Kroh	4° 12' 34.88" N	101° 7' 26.54" E	1.28	1.28	37.94	27/10/2015
50	Chia Yoon Hong	Air Kuning	4° 11' 22.56" N	101° 8' 23.42" E	0.96	0.96	28.48	27/10/2015
		RTN Air Kuning	4° 10' 11.46" N	101° 4' 52.93" E	1.37	1.37	40.46	27/10/2015
51	Chia Wan Hoong	Air Kuning	4° 9' 45.40" N	101° 7' 58.26" E	1.23	1.23	36.55	27/10/2015
		Air Kuning	4° 9' 46.26" N	101° 7' 56.17" E	1.21	1.21	35.98	27/10/2015
52	Chia Yoon Fatt	Air Kuning	4° 10' 05.38" N	101° 4' 55.74" E	1.22	1.22	36.10	27/10/2015
		RTN. Air Kuning	4° 10' 06.10" N	101° 4' 57.54" E	1.19	1.19	35.21	27/10/2015
53	Chia Yoon Hing	RTN.Air Kuning	4° 9' 56.81" N	101° 8' 04.42" E	1.39	1.39	41.20	27/10/2015
		RTN.Air Kuning	4° 9' 57.53" N	101° 8' 02.47" E	1.46	1.46	43.16	27/10/2015
		Changkat Lada	4° 10' 21.96" N	101° 8' 14.21" E	2.24	2.24	66.33	27/10/2015
54	Chia Yoon Kong	Air Kuning	4° 10' 04.48" N	101° 8' 19.64" E	1.27	1.27	37.76	27/10/2015
		Air Kuning	4° 11' 04.34" N	101° 7' 52.93" E	1.30	1.30	38.62	27/10/2015
		Air Kuning	4° 11' 24.50" N	101° 8' 23.78" E	0.91	0.91	26.91	27/10/2015
		Air Kuning	4° 11' 02.18" N	101° 7' 52.72" E	1.24	1.24	36.81	27/10/2015
55	Chia Yoon Seong	RTN.Air Kuning	4° 10' 12.58" N	101° 4' 55.02" E	1.21	1.21	35.92	27/10/2015
		RTN.Air Kuning	4° 11' 55.82" N	101° 9' 47.84" E	1.23	1.23	36.49	27/10/2015
		Air Kuning	4° 10' 16.43" N	101° 7' 54.91" E	1.49	1.49	44.28	27/10/2015
56	Chin Tan Khew	Sungai Kroh	4° 13' 25.46" N	101° 8' 20.69" E	1.19	1.19	35.39	17/10/2015
		Sungai Kroh	4° 13' 28.31" N	101° 7' 6.60" E	1.30	1.30	38.62	17/10/2015
		Sungai Kroh	4° 12' 54.76" N	101° 7' 17.87" E	1.31	1.31	38.74	17/10/2015
		Sungai Kroh	4° 13' 8.08" N	101° 7' 19.92" E	1.24	1.24	36.75	17/10/2015
57	Chong Fatt	Sungai Kroh	4° 13' 20.42" N	101° 7' 44.94" E	1.25	1.25	36.93	18/10/2015
58	Chong Mooi	Air Kuning	4° 11' 34.12" N	101° 6' 37.08" E	1.25	1.25	36.93	19/10/2015
		Air Kuning	4° 11' 28.25" N	101° 8' 14.21" E	1.17	1.17	34.56	19/10/2015
59	Chow Fu San	Air Kuning	4° 11' 18.35" N	101° 6' 15.44" E	1.36	1.36	40.25	27/10/2015
60	Chow Kok Leong	Air Kuning	4° 11' 34.44" N	101° 6' 30.89" E	1.29	1.29	38.21	27/10/2015
		Sungai Kroh	4° 10' 54.95" N	101° 6' 6.70" E	1.24	1.24	36.69	27/10/2015
		Air Kuning	4° 11' 34.22" N	101° 6' 33.12" E	1.30	1.30	38.56	27/10/2015
		Air Kuning	4° 11' 34.37" N	101° 6' 35.14" E	1.31	1.31	38.77	27/10/2015
61	Chow Kok Sheong	Air Kuning	4° 10' 58.08" N	101° 5' 56.80" E	1.29	1.29	38.21	27/10/2015
		Air Kuning	4° 9' 47.77" N	101° 7' 53.11" E	1.24	1.24	36.75	27/10/2015
		Air Kuning	4° 9' 48.67" N	101° 7' 51.17" E	1.17	1.17	34.80	27/10/2015
62	Chow Yau Wah	Sungai Kroh	4° 12' 54.14" N	101° 7' 58.44" E	1.21	1.21	35.98	25/11/2015
		Sungai Kroh	4° 12' 52.99" N	101° 8' 0.10" E	1.21	1.21	35.98	25/11/2015
63	Khoo Woon Yee	Sungai Kroh	4° 13' 13.19" N	101° 7' 27.86" E	1.16	1.16	34.50	25/01/2016
64	Kiew Fang Ying	Sungai Kroh	4° 12' 54.65" N	101° 7' 31.87" E	1.21	1.21	35.89	20/10/2015
65	Kiew Yat Moi	Sg Kroh	4° 11' 34.04" N	101° 6' 42.23" E	1.28	1.28	38.00	27/10/2015

66	Kiew Yau Fee & Kiew Yau Jo	Air Kuning	4° 10' 51.85" N	101° 9' 24.19" E	1.38	1.38	40.87	13/10/2015
67	Kiew Yau Jo	Air Kuning	4° 9' 27.50" N	101° 9' 11.59" E	3.01	3.01	89.25	13/10/2015
68	Kim Mooi @ Shum Chow Lin	Air Kuning	4° 11' 04.78" N	101° 7' 38.06" E	1.23	1.23	36.52	23/10/2015
69	Koo Chow Po	Banir	4° 12' 37.40" N	101° 10' 02.28" E	1.26	1.26	37.41	16/10/2015
		Banir	4° 10' 15.82" N	101° 7' 16.36" E	1.53	1.53	45.29	16/10/2015
		Banir	4° 10' 20.96" N	101° 7' 05.95" E	1.61	1.61	47.69	16/10/2015
		Banir	4° 10' 30.00" N	101° 7' 00.59" E	1.60	1.60	47.45	16/10/2015
		Banir	4° 10' 22.94" N	101° 7' 12.22" E	1.59	1.59	47.07	16/10/2015
		Changkat Lada	4° 10' 27.80" N	101° 7' 01.85" E	1.59	1.59	47.01	16/10/2015
		Changkat Lada	4° 10' 25.68" N	101° 7' 03.18" E	1.63	1.63	48.28	16/10/2015
		Sungai Kroh	4° 12' 34.92" N	101° 7' 44.69" E	1.22	1.22	36.10	16/10/2015
		Sungai Kroh	4° 12' 28.48" N	101° 7' 48.07" E	1.24	1.24	36.69	16/10/2015
		Banir	4° 12' 53.53" N	101° 9' 46.48" E	1.21	1.21	35.78	16/10/2015
		Banir	4° 12' 51.23" N	101° 9' 46.94" E	1.25	1.25	36.96	16/10/2015
		Banir	4° 12' 44.57" N	101° 10' 02.71" E	1.19	1.19	35.39	16/10/2015
		Banir	4° 12' 44.89" N	101° 10' 04.58" E	1.20	1.20	35.54	16/10/2015
		Banir	4° 12' 45.25" N	101° 10' 06.49" E	1.23	1.23	36.43	16/10/2015
		Banir	4° 12' 45.61" N	101° 10' 08.51" E	1.22	1.22	36.28	16/10/2015
		Banir	4° 12' 45.94" N	101° 10' 10.49" E	1.20	1.20	35.45	16/10/2015
Banir	4° 12' 46.30" N	101° 10' 12.36" E	1.21	1.21	35.84	16/10/2015		
70	Koo Chow Yong	Sungai Kroh	4° 12' 58.21" N	101° 8' 22.06" E	1.21	1.21	35.81	16/10/2015
		Banir	4° 12' 40.82" N	101° 10' 19.49" E	1.37	1.37	40.49	16/10/2015
		Changkat Lada	4° 12' 56.09" N	101° 8' 19.43" E	1.21	1.21	35.98	16/10/2015
		Changkat Lada	4° 10' 1.78" N	101° 7' 39.61" E	1.12	1.12	33.23	16/10/2015
		Changkat Melintang	4° 12' 37.40" N	101° 10' 00.34" E	1.23	1.23	36.37	16/10/2015
		Banir	4° 12' 49.32" N	101° 9' 23.22" E	1.08	1.08	32.01	16/10/2015
		Banir	4° 10' 23.20" N	101° 7' 04.48" E	1.58	1.58	46.77	16/10/2015
		Banir	4° 10' 19.06" N	101° 7' 07.28" E	1.61	1.61	47.75	16/10/2015
		Banir	4° 10' 7.43" N	101° 7' 13.76" E	1.61	1.61	47.69	16/10/2015
		Banir	4° 10' 27.62" N	101° 7' 09.62" E	1.56	1.56	46.18	16/10/2015
		Banir	4° 10' 25.03" N	101° 7' 10.96" E	1.58	1.58	46.92	16/10/2015
		Sungai Kroh	4° 12' 35.64" N	101° 7' 42.38" E	1.18	1.18	35.01	16/10/2015
		Sungai Kroh	4° 12' 28.12" N	101° 7' 41.13" E	1.23	1.23	36.55	16/10/2015
		Sungai Kroh	4° 12' 55.62" N	101° 9' 46.01" E	1.31	1.31	38.77	16/10/2015
		Banir	4° 12' 44.14" N	101° 9' 58.93" E	1.18	1.18	34.95	16/10/2015
Banir	4° 12' 44.28" N	101° 10' 00.88" E	1.23	1.23	36.37	16/10/2015		
71	Koo Kam Yin	Sungai Kroh	4° 12' 46.22" N	101° 7' 21.72" E	1.22	1.22	36.10	27/10/2015
		Sungai Kroh	4° 12' 46.51" N	101° 7' 28.85" E	1.23	1.23	36.52	27/10/2015
		Sungai Kroh	4° 12' 44.53" N	101° 7' 28.67" E	1.19	1.19	35.36	27/10/2015
72	Lai Huat Seong	Sungei Banir	4° 12' 41.83" N	101° 10' 29.64" E	1.85	1.85	54.72	20/10/2015
73	Lai Kok Sam	Sungai Kroh	4° 13' 11.17" N	101° 8' 11.47" E	1.06	1.06	31.48	27/10/2015
		Sungai Kroh	4° 12' 22.96" N	101° 6' 50.44" E	0.81	0.81	23.98	27/10/2015
		Sungai Kroh	4° 12' 14.75" N	101° 6' 56.08" E	0.81	0.81	23.98	27/10/2015

RSPO P&C Public Summary Report
Revision 14 (Aug 2022)

		Sungai Kroh	4° 13' 5.45" N	101° 7' 38.92" E	1.26	1.26	37.44	27/10/2015
74	Lai Kong Keong	Sungai Kroh	4° 12' 25.67" N	101° 6' 50.98" E	1.21	1.21	35.98	23/10/2015
		Sungai Kroh	4° 12' 25.78" N	101° 6' 56.23" E	1.21	1.21	35.98	23/10/2015
75	Lam Soon Foong & Lam Soon Wai	Air Kuning	4° 10' 36.50" N	101° 8' 31.73" E	0.88	0.88	26.17	16/10/2015
		Air Kuning	4° 10' 34.50" N	101° 8' 31.16" E	0.89	0.89	26.32	16/10/2015
76	Lam Soon Tak	Banir	4° 10' 37.27" N	101° 7' 25.50" E	1.57	1.57	46.56	16/10/2015
		Banir	4° 10' 34.54" N	101° 7' 27.34" E	1.59	1.59	47.16	16/10/2015
77	Lau Kean Chuong & Lau Kean Yi	Sungai Kroh	4° 12' 42.73" N	101° 7' 36.01" E	1.23	1.23	36.55	25/10/2015
		Sungai Kroh	4° 12' 42.19" N	101° 7' 37.85" E	1.25	1.25	36.96	25/10/2015
78	Lau Kok Leong @ Liew Kuet Leong	Sungai Kroh	4° 12' 42.37" N	101° 7' 39.86" E	1.21	1.21	35.72	25/10/2015
		Sungai Kroh	4° 12' 41.87" N	101° 7' 42.35" E	1.28	1.28	38.00	25/10/2015
79	Law Say Mooi & Loke Chian Hoo	Air Kuning	4° 10' 37.09" N	101° 8' 13.85" E	0.93	0.93	27.51	16/10/2015
		Air Kuning	4° 11' 8.56" N	101° 6' 50.44" E	1.18	1.18	34.92	16/10/2015
80	Le Che Yek @ Lee Che Yek	Sungai Kroh	4° 13' 19.78" N	101° 7' 37.16" E	1.33	1.33	39.33	08/11/2015
81	Lee Ah Mooi @ Liew Sooi Mooi	Tronoh Mines	4° 16' 55.42" N	101° 5' 43.69" E	1.14	1.14	33.82	24/10/2015
82	Lee Chee Foong	Sungai Kroh	4° 13' 18.23" N	101° 8' 27.92" E	0.49	0.49	14.58	08/11/2015
		Sungai Kroh	4° 13' 17.69" N	101° 8' 28.57" E	0.53	0.53	15.74	08/11/2015
		Sungai Kroh	4° 13' 17.26" N	101° 8' 29.18" E	0.49	0.49	14.44	08/11/2015
83	Lee Kim Hong	Air Kuning	4° 11' 12.98" N	101° 9' 01.98" E	0.85	0.85	25.25	27/10/2015
84	Lee Kok Aun	Changkat Petai	4° 7' 42.02" N	101° 9' 44.75" E	0.55	0.55	16.18	17/10/2015
		Changkat Petai	4° 7' 44.44" N	101° 9' 42.73" E	1.05	1.05	31.15	17/10/2015
85	Leong Chong	Tronoh Mines	4° 16' 22.79" N	101° 5' 44.61" E	1.25	1.25	37.11	14/10/2015
		Kampong Baru Tronoh Mines	4° 16' 26.03" N	101° 5' 40.98" E	1.12	1.12	33.05	14/10/2015
		Tronoh Mines	4° 17' 29.66" N	101° 5' 10.83" E	1.07	1.07	31.57	14/10/2015
		Tronoh Mines	4° 17' 29.66" N	101° 5' 10.83" E	2.19	2.19	64.88	14/10/2015
		Tronoh Mines	4° 16' 26.03" N	101° 5' 40.98" E	3.89	3.89	115.39	14/10/2015
		Tronoh Mines	4° 16' 48.36" N	101° 5' 35.68" E	1.06	1.06	31.36	14/10/2015
86	Leong Fook Kan	Changkat Lada	4° 10' 07.72" N	101° 9' 23.51" E	1.84	1.84	54.57	21/10/2015
87	Liew Won Keong	Changkat Petai	4° 8' 35.20" N	101° 10' 42.17" E	1.62	1.62	48.02	01/11/2015
88	Lim Chin Yen	Air Kuning	4° 10' 19.74" N	101° 6' 05.98" E	2.44	2.44	72.38	10/03/2016
89	Lim Ching Seng	Air Kuning	4° 10' 24.06" N	101° 8' 35.66" E	1.78	1.78	52.70	27/10/2015
		Air Kuning	4° 10' 18.66" N	101° 8' 35.38" E	2.08	2.08	61.68	27/10/2015
		RT Air Kuning	4° 01' 19.85" N	101° 18' 14.62" E	1.55	1.55	45.82	27/10/2015
		RT Air Kuning	4° 01' 16.18" N	101° 18' 14.65" E	1.25	1.25	37.05	27/10/2015
		RT Air Kuning	4° 01' 15.49" N	101° 18' 24.84" E	1.22	1.22	36.13	27/10/2015
		Changkat Lentang	4° 10' 53.51" N	101° 8' 01.75" E	1.10	1.10	32.55	27/10/2015
		Changkat Lentang	4° 10' 53.29" N	101° 7' 54.55" E	0.98	0.98	29.08	27/10/2015
		Changkat Lentang	4° 10' 51.67" N	101° 7' 54.12" E	1.14	1.14	33.67	27/10/2015
		Changkat Lentang	4° 10' 49.51" N	101° 7' 53.62" E	1.11	1.11	32.99	27/10/2015
		Changkat Lentang	4° 10' 47.57" N	101° 7' 53.26" E	1.20	1.20	35.45	27/10/2015
		Changkat Lentang	4° 10' 45.80" N	101° 7' 53.08" E	1.16	1.16	34.50	27/10/2015
		Changkat Lentang	4° 10' 54.55" N	101° 7' 54.55" E	0.49	0.49	14.41	27/10/2015
		Changkat Lentang	4° 10' 55.24" N	101° 8' 02.04" E	0.63	0.63	18.73	27/10/2015

		Sungai Kroh	4° 9' 36.18" N	101° 3' 47.59" E	2.43	2.43	71.97	27/10/2015
90	Lim Hang Kuang	Alor Bakong	4° 5' 27.32" N	101° 9' 35.22" E	1.91	1.91	56.49	04/02/2016
		Banir	4° 10' 11.82" N	101° 7' 11.28" E	1.64	1.64	48.73	04/02/2016
		Air Kuning	4° 10' 14.81" N	101° 7' 42.17" E	1.10	1.10	32.46	04/02/2016
		Air Kuning	4° 10' 17.36" N	101° 7' 37.56" E	1.60	1.60	47.39	04/02/2016
91	Lim Kean Beng	Sungai Kroh	4° 13' 51.67" N	101° 7' 04.37" E	2.04	2.04	60.47	27/10/2015
92	Liu Shay Fing & Liu Tet Fook	Sungai Kroh	4° 12' 37.26" N	101° 7' 55.99" E	1.22	1.22	36.07	22/10/2015
		Sungai Kroh	4° 12' 37.26" N	101° 7' 55.99" E	1.20	1.20	35.51	22/10/2015
93	Neoh Ah Seng	Sungai Kroh	4° 12' 33.84" N	101° 7' 50.20" E	1.22	1.22	36.16	26/10/2015
		Sungai Kroh	4° 12' 34.78" N	101° 7' 36.05" E	1.21	1.21	35.98	26/10/2015
94	Ng Kong Min	Sungai Kroh	4° 13' 16.39" N	101° 8' 14.82" E	1.08	1.08	31.92	17/10/2015
		Sungai Kroh	4° 13' 20.93" N	101° 8' 17.59" E	0.94	0.94	27.74	17/10/2015
95	Pan Seng Chong & Lew Lan Foong	Changkat Lada	4° 9' 42.34" N	101° 8' 18.28" E	1.23	1.23	36.43	23/10/2015
		Banir	4° 10' 20.05" N	101° 7' 21.25" E	1.59	1.59	47.01	23/10/2015
96	Sew Ng Moy	Air Kuning	4° 11' 0.02" N	101° 7' 52.54" E	1.32	1.32	38.98	27/10/2015
97	Sin Yew Fatt	Sg Kroh	4° 11' 49.99" N	101° 7' 26.04" E	1.38	1.38	40.90	18/11/2015
98	Tan Boon Wah	Sungai Kroh	4° 12' 28.15" N	101° 7' 53.94" E	1.22	1.22	36.13	17/10/2015
		Sungai Kroh	4° 12' 28.19" N	101° 7' 55.56" E	1.22	1.22	36.07	17/10/2015
		Sungai Kroh	4° 12' 28.26" N	101° 7' 57.58" E	1.22	1.22	36.13	17/10/2015
99	Tang Cheng Yaou	Bidor	4° 11' 13.78" N	101° 11' 04.63" E	0.75	0.75	22.11	21/10/2015
		Changkat Tebing	4° 11' 13.78" N	101° 11' 04.63" E	2.70	2.70	79.91	21/10/2015
		Tapah Road	4° 11' 13.78" N	101° 11' 04.63" E	2.68	2.68	79.35	21/10/2015
		Tapah Road	4° 11' 05.89" N	101° 11' 05.68" E	4.89	4.89	144.91	21/10/2015
		Tapah Road	4° 10' 52.39" N	101° 11' 02.15" E	1.13	1.13	33.43	21/10/2015
		Changkat Lada	4° 10' 49.69" N	101° 11' 00.89" E	1.27	1.27	37.50	21/10/2015
		Changkat Lada	4° 10' 41.56" N	101° 10' 59.63" E	1.66	1.66	49.32	21/10/2015
		Changkat Lada	4° 10' 33.53" N	101° 10' 49.40" E	1.47	1.47	43.54	21/10/2015
		Changkat Jong	4° 10' 33.53" N	101° 10' 49.40" E	4.29	4.29	127.22	21/10/2015
		Banir	4° 10' 33.53" N	101° 10' 49.40" E	1.62	1.62	47.99	21/10/2015
100	Teoh Mia Hooi	Air Kuning	4° 11' 07.19" N	101° 7' 29.24" E	1.19	1.19	35.21	16/10/2015
101	Teoh Swee Leng	Chenderiang	4° 15' 31.03" N	101° 14' 47.98" E	3.68	3.68	109.08	27/10/2015
		Chenderiang	4° 15' 31.72" N	101° 14' 53.09" E	0.78	0.78	23.00	27/10/2015
102	Than Ah Ahang	Kampung Jawa	4° 10' 17.33" N	101° 9' 06.44" E	1.97	1.97	58.39	30/10/2015
		Kampung Jawa	4° 10' 6.31" N	101° 9' 26.28" E	1.60	1.60	47.37	30/10/2015
103	Toh Yeong Cheng & Toh Yeong Haur	RPB Sungai Kroh	4° 12' 23.04" N	101° 7' 08.15" E	0.81	0.81	23.98	14/10/2015
104	Wong Chee Choon & Chia Liang Hwa	Air Kuning	4° 11' 50.03" N	101° 7' 54.95" E	1.25	1.25	36.93	23/10/2015
		Air Kuning	4° 10' 57.50" N	101° 7' 52.28" E	1.35	1.35	40.01	23/10/2015
105	Wong Khai Hoong	Sungai Kroh	4° 11' 28.00" N	101° 7' 08.62" E	1.27	1.27	37.61	27/10/2015
		Ayer Kuning	4° 11' 28.00" N	101° 7' 08.62" E	1.04	1.04	30.89	27/10/2015
		Banir Lama	4° 11' 28.00" N	101° 7' 08.62" E	0.97	0.97	28.63	27/10/2015
106	Wong Kooi Phin	Sungai Kroh	4° 11' 27.53" N	101° 6' 23.51" E	1.13	1.13	33.49	25/10/2015
107	Yee Ah King	Degong	4° 8' 04.85" N	101° 9' 29.09" E	2.00	2.00	59.19	01/10/2015
		Changkat Lentang	4° 11' 2.47" N	101° 9' 40.36" E	0.95	0.95	28.13	01/10/2015
		Changkat Lentang	4° 11' 0.38" N	101° 9' 33.84" E	0.95	0.95	28.13	01/10/2015

		Changkat Lintang	4° 10' 43.68" N	101° 8' 33.83" E	1.06	1.06	31.42	01/10/2015
		Air Kuning	4° 6' 33.26" N	101° 8' 47.04" E	0.78	0.78	23.15	01/10/2015
		Sungai Chikus, Bidor	4° 6' 33.26" N	101° 8' 47.04" E	1.23	1.23	36.58	01/10/2015
		Kuala Bikam	4° 6' 33.26" N	101° 8' 47.04" E	8.15	8.15	241.54	01/10/2015
108	Yee Chaw	Palawan	4° 10' 35.83" N	101° 9' 09.11" E	5.25	5.25	155.52	30/10/2015
		Palawan	4° 10' 35.83" N	101° 9' 09.11" E	4.08	4.08	120.84	30/10/2015
		Degong	4° 12' 25.85" N	101° 13' 16.50" E	2.20	2.20	65.24	30/10/2015
109	Yee Ken See	Palawan	4° 12' 50.80" N	101° 14' 49.88" E	4.52	4.52	133.83	29/10/2015
110	Yew Kah Chuan @ Hyu Ah Ken	Chenderiang	4° 16' 20.17" N	101° 14' 40.99" E	0.30	0.30	8.89	14/10/2015
		Chenderiang	4° 16' 19.56" N	101° 14' 43.08" E	1.95	1.95	57.80	14/10/2015
111	Yong Hee Fah & Woo Mooi	RT Air Kuning	4° 9' 54.61" N	101° 4' 22.80" E	1.26	1.26	37.29	27/10/2015
		RT Air Kuning	4° 9' 54.61" N	101° 4' 22.80" E	1.22	1.22	36.10	27/10/2015
112	Ahmad Shafie Bin Chik	Kampung Chenderong Kelubi	4° 12' 15.92" N	101° 4' 57.90" E	0.81	0.81	24.01	27/10/2015
113	Ajus Bin Abas	Kampung Chenderong Kelubi	4° 13' 21.64" N	101° 4' 20.54" E	0.61	0.61	17.99	28/10/2015
		Kampung Chenderong Kelubi	4° 13' 20.57" N	101° 4' 24.20" E	0.61	0.61	17.99	28/10/2015
114	Alang a/l Bah Uda	Kampung Chenderong Kelubi	4° 12' 06.82" N	101° 4' 57.95" E	0.81	0.81	24.01	09/10/2015
115	Alang Dul a/l Tunkut	Kampung Chenderong Kelubi	4° 12' 17.94" N	101° 5' 08.65" E	2.43	2.43	72.03	11/10/2015
116	Alang Ronzi a/l Adang	Kampung Chenderong Kelubi	4° 12' 54.4" N	101° 3' 56.05" E	1.21	1.21	35.98	09/10/2015
		Kampung Chenderong Kelubi	4° 11' 57.67" N	101° 4' 00.13" E	0.41	0.41	12.00	09/10/2015
117	Alang Selamat a/l Bah Telpus	Kampung Chenderong Kelubi	4° 12' 50.25" N	101° 4' 55.99" E	0.81	0.81	23.98	10/10/2015
		Kampung Chenderong Kelubi	4° 12' 38.85" N	101° 4' 56.59" E	1.62	1.62	47.99	10/10/2015
118	Amdan Bin Alang	Kampung Chenderong Kelubi	4° 12' 15.39" N	101° 4' 53.64" E	0.61	0.61	17.99	11/10/2015
		Kampung Chenderong Kelubi	4° 12' 55.88" N	101° 5' 00.83" E	0.81	0.81	23.98	11/10/2015
119	Andak a/p Dugan	Kampung Chenderong Kelubi	4° 12' 32.54" N	101° 5' 05.07" E	0.41	0.41	12.00	12/10/2015
		Kampung Chenderong Kelubi	4° 12' 51.87" N	101° 4' 49.33" E	0.81	0.81	23.98	12/10/2015
120	Andak Binti Ludin	Kampung Chenderong Kelubi	4° 14' 21.72" N	101° 4' 49.33" E	1.21	1.21	35.98	13/10/2015
		Kampung Chenderong Kelubi	4° 12' 10.06" N	101° 5' 13.94" E	1.42	1.42	41.97	13/10/2015
		Kampung Chenderong Kelubi	4° 14' 13.61" N	101° 4' 19.07" E	1.01	1.01	30.00	13/10/2015
121	Azmi a/l Alang	Kampung Chenderong Kelubi	4° 12' 44.33" N	101° 3' 53.91" E	0.81	0.81	23.98	14/10/2015
		Kampung Chenderong Kelubi	4° 13' 36.41" N	101° 4' 00.81" E	1.82	1.82	53.97	14/10/2015
122	Azmi Bin Dongkin	Kampung Chenderong Kelubi	4° 14' 10.98" N	101° 4' 24.05" E	2.02	2.02	59.96	15/10/2015
		Kampung Chenderong Kelubi	4° 11' 38.33" N	101° 4' 54.88" E	2.02	2.02	59.96	15/10/2015
		Kampung Chenderong Kelubi	4° 13' 17.55" N	101° 4' 37.38" E	0.81	0.81	23.98	15/10/2015
123	Bah Ngah Bin Osman	Kampung Chenderong Kelubi	4° 12' 10.39" N	101° 5' 03.51" E	0.81	0.81	24.01	16/10/2015
124	Bahari Bin Pandak	Kampung Chenderong Kelubi	4° 12' 9.05" N	101° 4' 57.96" E	0.81	0.81	23.98	17/10/2015
		Kampung Chenderong Kelubi	4° 12' 9.05" N	101° 4' 57.96" E	0.81	0.81	23.98	17/10/2015
		Kampung Chenderong Kelubi	4° 12' 43.52" N	101° 5' 00.36" E	0.61	0.61	17.99	17/10/2015
125	Cuaili Bin Sulim	Kampung Chenderong Kelubi	4° 13' 30.22" N	101° 4' 05.29" E	1.60	1.60	47.42	28/11/2015
126	Dollah a/l Suman	Kampung Chenderong Kelubi	4° 13' 26.69" N	101° 4' 01.70" E	1.21	3.85	45.98	01/10/2016
		Kampung Chenderong Kelubi	4° 13' 27.90" N	101° 04' 01.70" E	1.21		43.23	01/10/2016
		Kampung Chenderong Kelubi	4° 12' 44.70" N	101° 03' 44.10" E	1.21		36.44	01/10/2016
127	Embong a/p Uda	Kampung Chenderong Kelubi	4° 12' 41.30" N	101° 5' 02.44" E	1.21	1.21	35.86	27/10/2015
128	Faridah A/P Dugan	Kampung Chenderong Kelubi	4° 12' 24.20" N	101° 5' 03.16" E	1.42	1.42	41.97	09/10/2015
129	Ismail A/L Yahaya	Kampung Chenderong Kelubi	4° 12' 10.59" N	101° 4' 18.90" E	2.40	2.40	71.14	29/10/2015

RSPO P&C Public Summary Report
Revision 14 (Aug 2022)

		Kampung Chenderong Kelubi	4° 12' 45.88" N	101° 3' 49.83" E	1.20	1.20	35.57	29/10/2015
130	Itam Bin Kulop Draoh	Kampung Chenderong Kelubi	4° 12' 05.67" N	101° 4' 47.02" E	1.20	1.20	35.57	27/10/2015
131	Jubit Bin Alang	Kampung Chenderong Kelubi	4° 12' 12.83" N	101° 5' 09.30" E	1.21	1.21	35.86	14/11/2015
132	Long A/L Aman	Kampung Chenderong Kelubi	4° 12' 15.96" N	101° 5' 02.79" E	1.60	1.60	47.42	09/10/2015
133	Lucci a/l Long	Kampung Chenderong Kelubi	4° 12' 14.60" N	101° 4' 48.78" E	3.24	3.24	96.03	11/11/2015
134	Manap a/l Kawi	Kampung Chenderong Kelubi	4° 13' 31.01" N	101° 4' 25.28" E	1.01	2.83	30.00	11/11/2015
		Kampung Chenderong Kelubi	4° 12' 49.9" N	101° 04' 20.00" E	1.01		28.23	11/11/2015
135	Mohammad Rasid Bin Pandak	Kampung Chenderong Kelubi	4° 12' 31.25" N	101° 5' 12.83" E	1.60	1.60	47.42	27/10/2015
136	Ngah a/l Uda	Kampung Chenderong Kelubi	4° 13' 29.02" N	101° 4' 34.78" E	0.61	0.61	17.99	27/10/2015
		Kampung Chenderong Kelubi	4° 13' 30.98" N	101° 4' 13.68" E	1.21	1.21	35.98	27/10/2015
		Kampung Chenderong Kelubi	4° 12' 18.67" N	101° 4' 11.45" E	0.41	0.41	12.00	27/10/2015
		Kampung Chenderong Kelubi	4° 12' 23.52" N	101° 4' 02.42" E	3.85	3.85	113.97	27/10/2015
		Kampung Chenderong Kelubi	4° 12' 20.98" N	101° 4' 03.82" E	1.62	1.62	48.02	27/10/2015
		Kampung Chenderong Kelubi	4° 13' 11.57" N	101° 4' 30.22" E	0.81	0.81	23.98	27/10/2015
		Kampung Chenderong Kelubi	4° 13' 17.95" N	101° 4' 38.97" E	0.81	0.81	23.98	27/10/2015
		Kampung Chenderong Kelubi	4° 13' 6.75" N	101° 4' 28.91" E	0.61	0.61	17.99	27/10/2015
		Kampung Chenderong Kelubi	4° 13' 19.11" N	101° 4' 47.23" E	0.41	0.41	12.00	27/10/2015
		Kampung Chenderong Kelubi	4° 13' 06.75" N	101° 4' 28.91" E	1.09	1.09	32.40	27/10/2015
137	Ngah a/p Suman	Kampung Chenderong Kelubi	4° 11' 50.67" N	101° 3' 46.80" E	1.42	1.42	42.09	09/10/2015
138	Ngah Siden Bin Alang	Kampung Chenderong Kelubi	4° 13' 18.57" N	101° 4' 25.56" E	1.62	1.62	48.02	27/10/2015
139	Pandak Bin Alang	Kampung Chenderong Kelubi	4° 11' 51.82" N	101° 3' 37.22" E	2.23	2.23	66.10	27/10/2015
140	Pandak Bin Kassim	Kampung Chenderong Kelubi	4° 12' 41.81" N	101° 4' 11.72" E	1.62	1.62	48.02	09/10/2015
141	Panjang Dawi a/l Engah Demit	Kampung Chenderong Kelubi	4° 12' 18.75" N	101° 4' 26.73" E	0.81	0.81	24.01	27/10/2015
142	Pehak A/P Uda	Kampung Chenderong Kelubi	4° 12' 33.84" N	101° 4' 52.82" E	1.21	1.21	35.98	27/10/2015
		Kampung Chenderong Kelubi	4° 12' 15.66" N	101° 5' 07.30" E	0.41	0.41	12.00	27/10/2015
143	Ramli a/l Gandom	Kampung Chenderong Kelubi	4° 13' 02.51" N	101° 04' 54" E	1.21	1.21	35.98	27/10/2015
		Kampung Chenderong Kelubi	4° 13' 12.90" N	101° 3' 57.38" E	1.21	1.21	35.98	27/10/2015
		Kampung Chenderong Kelubi	4° 13' 11.52" N	101° 4' 25.74" E	1.21	1.21	35.98	27/10/2015
144	Riza Binti Pandak	Kampung Chenderong Kelubi	4° 12' 11.94" N	101° 4' 58.31" E	0.81	0.81	23.98	27/10/2015
		Kampung Chenderong Kelubi	4° 12' 55.39" N	101° 4' 49.89" E	0.81	0.81	23.98	27/10/2015
145	Siber a/k Awat	Kampung Chenderong Kelubi	4° 12' 00.59" N	101° 4' 16.96" E	0.41	0.41	12.00	27/10/2015
		Kampung Chenderong Kelubi	4° 12' 00.59" N	101° 4' 16.96" E	0.41	0.41	12.00	27/10/2015
		Kampung Chenderong Kelubi	4° 12' 00.59" N	101° 4' 16.96" E	1.42	1.42	41.97	27/10/2015
156	Suraini a/p Guris	Kampung Chenderong Kelubi	4° 12' 26.70" N	101° 5' 11.82" E	0.81	0.81	24.01	28/10/2015
147	Tan a/p Uda	Kampung Chenderong Kelubi	4° 11' 52.20" N	101° 3' 51.07" E	0.81	2.02	24.01	27/10/2015
148	Tina A/P Amran	Kampung Chenderong Kelubi	4° 14' 11.62" N	101° 4' 17.80" E	0.61	0.61	17.99	28/10/2015
		Kampung Chenderong Kelubi	4° 12' 51.88" N	101° 4' 39.72" E	0.41	0.41	12.00	28/10/2015
149	Uda a/l Sidek	Kampung Chenderong Kelubi	4° 12' 55.56" N	101° 3' 56.88" E	1.21	1.21	35.86	27/10/2015
150	Uda a/p Dugan	Kampung Chenderong Kelubi	4° 12' 11.71" N	101° 3' 27.76" E	0.61	0.61	17.99	09/10/2015
		Kampung Chenderong Kelubi	4° 12' 11.71" N	101° 3' 27.76" E	3.24	3.24	95.97	09/10/2015
		Kampung Chenderong Kelubi	4° 12' 11.71" N	101° 3' 27.76" E	0.61	0.61	17.99	09/10/2015
		Kampung Chenderong Kelubi	4° 12' 11.71" N	101° 3' 27.76" E	1.01	1.01	30.00	09/10/2015
		Kampung Chenderong Kelubi	4° 12' 11.71" N	101° 3' 27.76" E	0.61	0.61	17.99	09/10/2015

RSPO P&C Public Summary Report
Revision 14 (Aug 2022)

151	Uda Binti Suman	Kampung Chenderong Kelubi	4° 12' 00.84" N	101° 4' 26.26" E	0.81	0.81	23.98	10/10/2015
		Kampung Chenderong Kelubi	4° 12' 04.98" N	101° 3' 50.06" E	0.81	0.81	23.98	10/10/2015
152	Uda s/o Alang Gimbut	Kampung Chenderong Kelubi	4° 12' 52.12" N	101° 3' 54.18" E	1.62	1.62	48.02	27/10/2015
153	Viking a/l Kok Nit	Kampung Chenderong Kelubi	4° 12' 5.70" N	101° 4' 12.03" E	0.41	0.41	12.00	27/10/2015
		Kampung Chenderong Kelubi	4° 12' 20.71" N	101° 4' 44.22" E	0.41	0.41	12.00	27/10/2015
		Kampung Chenderong Kelubi	4° 12' 07.37" N	101° 4' 04.84" E	0.61	0.61	17.99	27/10/2015
		Kampung Chenderong Kelubi	4° 12' 10.21" N	101° 4' 35.94" E	0.41	0.41	12.00	27/10/2015
		Kampung Chenderong Kelubi	4° 12' 22.01" N	101° 4' 36.35" E	0.41	0.41	12.00	27/10/2015
154	Zakaria a/l Ameram	Kampung Chenderong Kelubi	4° 12' 25.47" N	101° 3' 56.85" E	2.23	2.23	65.98	27/10/2015
155	Zani a/l Itam	Kampung Chenderong Kelubi	4° 12' 53.02" N	101° 3' 46.39" E	1.42	1.42	41.97	27/10/2015
		Kampung Chenderong Kelubi	4° 12' 56.87" N	101° 3' 44.53" E	1.01	1.01	30.00	27/10/2015
		Kampung Chenderong Kelubi	4° 13' 12.47" N	101° 3' 52.95" E	1.62	1.62	47.99	27/10/2015
156	Zolkarnian Bin Manan	Kampung Chenderong Kelubi	4° 12' 53.52" N	101° 3' 55.41" E	1.21	1.21	35.86	10/01/2016
157	Khong Lai Fong	Sungai Kroh	4° 12' 42.90" N	101° 8' 01.70" E	1.24	1.24	36.64	28/10/2017
158	Ng Chee Hoe	Sungai Kroh	4° 12' 40.99" N	101° 8' 01.66" E	1.23	1.23	36.55	28/10/2017
159	Ng Eng Thai	Sungai Kroh	4° 12' 55.13" N	101° 7' 47.63" E	1.15	1.15	34.21	28/10/2017
160	Wong Pak Yeong & Wong Pak Khuen @ Wong Pak Sum & Wong Ngan Sim & Lo Sui Yien	Degong	4° 06' 05.84" N	101° 8' 20.95" E	2.86	2.86	84.86	08/10/2017
		Degong	4° 06' 07.51" N	101° 8' 16.45" E	0.63	0.63	18.67	08/10/2017
		Degong	4° 06' 07.51" N	101° 8' 16.45" E	2.81	2.81	83.29	08/10/2017
161	Ahmad Bin Sihat	Simpang Empat	4° 13' 55.64" N	101° 9' 13.67" E	0.95	1.20	28.19	20/10/2017
		Sungai Kroh	4° 14' 02.04" N	101° 8' 57.25" E	1.20	1.20	35.42	20/10/2017
162	Anson Unit Win Sdn.Bhd	Chenderiang	4° 14' 17.38" N	101° 15' 07.12" E	11.65	11.77	345.43	07/10/2017
163	Aw Yit Chew	Changkat Lintang	4° 11' 17.56" N	101° 7' 57.50" E	1.12	1.12	33.32	07/10/2017
		Sungai Kroh	4° 10' 57.28" N	101° 6' 19.77" E	1.13	1.13	33.43	07/10/2017
164	Chai Kim Fook & Chai Kim Fah & Chai Kam Ling & Choi Kim Teek @ Chai Kim Teek	Jeram	4° 23' 35.94" N	101° 8' 37.37" E	2.02	2.02	59.90	08/10/2017
		Jeram	4° 23' 39.22" N	101° 8' 38.31" E	2.03	2.03	60.05	08/10/2017
165	Chai Yoke Choy	Chui Chak	4° 11' 15.79" N	101° 12' 41.22" E	0.83	0.83	24.60	29/11/2015
166	Chai Yoke Kong	Sungai Kroh	4° 12' 34.96" N	101° 7' 28.67" E	1.20	1.20	35.69	23/10/2017
		Chui Chak	4° 12' 37.73" N	101° 7' 29.06" E	0.83	0.83	24.60	23/10/2017
167	Chan Man Yoon @ Chin Lai	Temoh	4° 15' 33.88" N	101° 10' 42.67" E	4.89	4.89	144.79	07/02/2018
		Kota Bahru	4° 15' 33.88" N	101° 10' 42.67" E	3.78	3.78	111.98	07/02/2018
168	Cheah Kim Choy	Sungai Kroh	4° 12' 57.17" N	101° 8' 05.35" E	1.21	1.21	35.98	08/02/2018
169	Cheong Choong Meng	Sungai Kroh	4° 12' 56.56" N	101° 8' 17.75" E	1.20	1.20	35.45	07/10/2017
170	Cheong Kam Wah	Sungai Kroh	4° 12' 45.32" N	101° 7' 57.90" E	1.29	1.29	38.35	08/10/2017
		Sungai Kroh	4° 13' 08.94" N	101° 8' 10.72" E	1.02	1.02	30.29	08/10/2017
171	Chiew Yoke Moey	Air Kuning	4° 10' 26.83" N	101° 7' 24.87" E	1.63	1.63	48.28	08/10/2017
		Banir	4° 11' 1.86" N	101° 9' 52.54" E	1.22	1.22	36.28	08/10/2017
		Air Kuning	4° 11' 6.15" N	101° 9' 41.95" E	1.10	1.10	32.69	08/10/2017
		Banir	4° 11' 4.75" N	101° 9' 48.31" E	1.22	1.22	36.01	08/10/2017
172	Chong Wai Seong	Sungai Kroh	4° 12' 27.29" N	101° 7' 59.74" E	1.22	1.22	36.13	08/10/2017
		Sungai Kroh	4° 12' 28.15" N	101° 7' 28.57" E	1.21	1.21	35.92	08/10/2017
173	Chow Chee Wai	Tronoh Mines	4° 16' 58.80" N	101° 5' 51.77" E	2.00	2.00	59.28	08/10/2017
174	Chow Foong Ching	Tronoh Mines	4° 16' 44.91" N	101° 5' 23.69" E	2.00	2.00	59.28	08/10/2017

RSPO P&C Public Summary Report
Revision 14 (Aug 2022)

175	Chow Foong Har	Tronoh Mines	4° 17' 12.92" N	101° 5' 34.00" E	2.00	2.00	59.28	08/10/2017
176	Chow Foong Pheng	Tronoh Mines	4° 17' 15.32" N	101° 5' 37.18" E	4.00	4.00	118.56	08/10/2017
177	Chow Har Lin	RTB.Sungai Kroh	4° 12' 28.34" N	101° 6' 45.84" E	1.21	1.21	35.98	07/10/2017
178	Chow Ka @ Chow Kah Fatt	Chenderiang	4° 15' 05.89" N	101° 14' 48.87" E	0.60	0.85	17.87	07/10/2017
		Chenderiang	4° 15' 06.48" N	101° 14' 55.62" E	0.38	0.63	11.38	07/10/2017
179	Chow Kar Chui	Chenderiang	4° 15' 09.17" N	101° 14' 55.36" E	1.46	1.58	43.16	07/10/2017
		Chenderiang	4° 15' 09.69" N	101° 14' 47.34" E	2.57	2.65	76.29	07/10/2017
180	Chow Sook Chan	Tronoh Mines	4° 17' 08.55" N	101° 4' 59.31" E	3.10	3.10	91.88	08/10/2017
181	Fadilawati Bt Ali	Temoh	4° 13' 55.98" N	101° 9' 17.33" E	1.27	1.27	37.55	20/10/2017
		Air Kuning	4° 13' 55.98" N	101° 9' 17.33" E	0.81	0.81	23.98	20/10/2017
		Sungai Kroh	4° 13' 55.98" N	101° 9' 17.33" E	0.47	0.47	13.99	20/10/2017
		Kampong Baharu Air Kuning	4° 13' 55.98" N	101° 9' 17.33" E	1.22	1.22	36.13	20/10/2017
		Sungai Kroh	4° 13' 55.98" N	101° 9' 17.33" E	1.21	1.21	35.81	20/10/2017
		Sungai Kroh	4° 13' 55.98" N	101° 9' 17.33" E	0.41	0.41	12.00	20/10/2017
		Sungai Lesong	4° 13' 55.98" N	101° 9' 17.33" E	0.61	0.61	17.99	20/10/2017
		Temoh	4° 13' 55.98" N	101° 9' 17.33" E	1.21	1.21	35.78	20/10/2017
		Sungai Lesong	4° 13' 55.98" N	101° 9' 17.33" E	1.22	1.22	36.28	20/10/2017
182	Foong Chee Wai	Changkat Lada	4° 10' 11.54" N	101° 8' 19.59" E	2.00	2.00	59.22	02/04/2018
183	Ho Leong Chin & Chiew Yoke Moey	Sungai Kroh	4° 11' 33.97" N	101° 7' 01.33" E	1.27	1.27	37.70	08/10/2017
184	Hooi Sow Lin	Chenderiang	4° 16' 09.94" N	101° 15' 04.32" E	0.81	0.81	23.98	04/10/2017
		Chenderiang	4° 16' 11.29" N	101° 15' 04.43" E	0.80	0.80	23.59	04/10/2017
		Chenderiang	4° 16' 12.55" N	101° 15' 04.54" E	0.78	0.78	23.00	04/10/2017
185	Hor Kim Peow	Changkat Lada	4° 9' 47.84" N	101° 8' 23.46" E	1.20	1.20	35.45	10/10/2017
		Changkat Lada	4° 9' 53.06" N	101° 8' 27.28" E	2.03	2.03	60.29	10/10/2017
		Changkat Lentang	4° 9' 53.06" N	101° 8' 27.28" E	0.83	0.83	24.45	10/10/2017
		Changkat Lentang	4° 9' 53.06" N	101° 8' 27.28" E	0.83	0.83	24.66	10/10/2017
		Changkat Lentang	4° 9' 53.06" N	101° 8' 27.28" E	1.05	1.05	31.03	10/10/2017
		Changkat Lentang	4° 9' 53.06" N	101° 8' 27.28" E	1.04	1.04	30.74	10/10/2017
186	Jariah Bt Sihat	Sungai Kroh	4° 14' 1.93" N	101° 8' 59.21" E	1.23	1.23	36.40	20/10/2017
187	Kuasa Pentadbiran Perkuburan Cina Chenderiang	Chenderiang	4° 16' 25.02" N	101° 14' 48.51" E	2.43	2.43	71.97	08/10/2017
188	Kek Feng Yng	Selabak	3° 59' 40.14" N	101° 2' 50.24" E	0.03	0.03	0.92	07/10/2017
		Selabak	3° 59' 38.35" N	101° 2' 49.28" E	0.20	0.20	5.81	07/10/2017
		Selabak	3° 59' 38.68" N	101° 2' 52.08" E	1.42	1.42	41.97	07/10/2017
189	Kew Chee Sang	Air Kuning	4° 10' 55.02" N	101° 7' 36.23" E	1.15	1.15	34.12	03/03/2016
190	Kew Chee Weng	Air Kuning	4° 10' 56.93" N	101° 7' 35.18" E	1.15	1.15	34.12	03/03/2016
191	Kiew Yau Fee	Air Kuning	4° 11' 22.42" N	101° 6' 34.20" E	1.35	1.35	39.96	13/10/2015
		Air Kuning	4° 11' 33.97" N	101° 6' 59.76" E	1.26	1.26	37.23	13/10/2015
192	Koo Chiou Sheng	Sungai Kroh	4° 11' 33.97" N	101° 6' 59.76" E	1.21	1.21	35.92	11/10/2017
		Chenderiang	4° 19' 03.80" N	101° 14' 00.90" E	10.01	10.01	296.73	11/10/2017
		Banir Lama	4° 19' 03.80" N	101° 14' 00.90" E	1.04	1.04	30.68	11/10/2017
		Banir	4° 19' 03.80" N	101° 14' 00.90" E	1.55	1.55	46.03	11/10/2017

		Kuala Banir	4° 19' 03.80" N	101° 14' 00.90" E	1.29	1.29	38.09	11/10/2017
		Banir	4° 19' 03.80" N	101° 14' 00.90" E	1.03	1.03	30.44	11/10/2017
		Banir	4° 19' 03.80" N	101° 14' 0.900" E	1.14	1.14	33.88	11/10/2017
		Sungai Kroh	4° 12' 27.27" N	101° 7' 36.53" E	1.23	1.23	36.52	11/10/2017
		Banir	4° 19' 03.80" N	101° 14' 00.90" E	1.55	1.55	45.97	11/10/2017
		Banir	4° 19' 03.80" N	101° 14' 00.90" E	2.02	2.02	59.96	11/10/2017
		Changkat Lada	4° 19' 03.80" N	101° 14' 00.90" E	1.55	1.55	45.88	11/10/2017
193	Khoo Chong Siong	Sungai Kroh	4° 12' 32.89" N	101° 7' 56.11" E	1.21	1.21	35.86	07/10/2017
		Sungai Kroh	4° 12' 59.34" N	101° 8' 2.33" E	1.21	1.21	35.98	07/10/2017
		Sungai Kroh	4° 12' 42.70" N	101° 7' 34.39" E	1.21	1.21	35.92	07/10/2017
194	Khoo Chong Soon	Sungai Kroh	4° 12' 44.14" N	101° 7' 21.65" E	1.22	1.22	36.10	07/10/2017
195	Lam Chong San	Mambang Diawan	4° 15' 19.65" N	101° 7' 37.60" E	2.83	4.00	83.97	02/06/2018
196	Lee Kok Seong	Tapah Road	4° 11' 29.94" N	101° 12' 55.31" E	2.11	2.11	62.51	08/10/2017
		Changkat Petai	4° 11' 29.94" N	101° 12' 55.31" E	1.65	1.65	48.97	09/10/2017
		Tapah Road	4° 11' 29.94" N	101° 12' 55.31" E	0.93	0.93	27.45	10/10/2017
197	Lee Min Tick @ Lee Min Tek	Changkat Petai	4° 8' 35.26" N	101° 9' 58.15" E	1.16	1.16	34.32	08/10/2017
198	Lee Tiam Kee & Tan Suan Gek	Tronoh Mines	4° 16' 41.68" N	101° 5' 26.39" E	1.10	1.10	32.46	10/10/2017
		Tronoh Mines	4° 16' 41.72" N	101° 5' 30.51" E	1.32	1.32	38.98	10/10/2017
		Tronoh Mines	4° 16' 30.55" N	101° 5' 45.43" E	0.91	0.91	26.82	10/10/2017
199	Leong Hoh Kiew @ Leong Ah Kan	Changkat lintang	4° 10' 40.66" N	101° 8' 10.15" E	0.81	0.81	23.98	07/10/2017
		Chenderiang	4° 10' 57.55" N	101° 9' 14.32" E	1.53	1.53	45.20	07/10/2017
200	Leong Yun Khun & Chong Chee Khong	Changkat Lintang	4° 11' 17.04" N	101° 8' 10.41" E	1.11	1.11	32.75	02/04/2018
		Changkat Lintang	4° 11' 18.34" N	101° 8' 10.71" E	1.14	1.14	33.73	02/04/2018
201	Liew Yin Chan	Batang Padang	4° 10' 30.37" N	101° 9' 8.10" E	1.99	1.99	59.04	07/10/2017
		Batang Padang	4° 10' 26.53" N	101° 9' 3.64" E	2.02	2.02	59.96	07/10/2017
		Batang Padang	4° 10' 40.68" N	101° 7' 1.62" E	1.62	1.62	47.99	07/10/2017
202	Lim Ah Kou	Chui Chak	4° 13' 8.91" N	101° 7' 53.35" E	0.83	0.83	24.60	07/10/2017
		Sungai Kroh	4° 2' 46.88" N	101° 11' 29.85" E	1.23	1.23	36.31	07/10/2017
203	Lim Kai Chong	Sungai Kroh	4° 11' 34.82" N	101° 7' 21.15" E	1.26	1.26	37.29	07/10/2017
		Air Kuning	4° 12' 12.83" N	101° 8' 23.75" E	0.56	0.56	16.48	07/10/2017
204	Lim Pik Lang	Tapah Road	4° 10' 25.88" N	101° 11' 5.77" E	3.96	3.96	117.23	23/10/2017
		Tapah Road	4° 12' 12.83" N	101° 8' 23.75" E	3.37	3.37	99.92	23/10/2017
205	Lim Siang Leong	Chenderiang	4° 14' 21.26" N	101° 14' 40.20" E	7.48	7.48	221.62	08/10/2017
206	Lim Wai Foong	Tai Sing	4° 9' 47.12" N	101° 9' 22.18" E	3.12	3.12	92.45	30/11/2015
		Tai Sing	4° 9' 45.90" N	101° 9' 21.53" E	2.93	2.93	86.79	30/11/2015
		Tai Sing	4° 9' 43.42" N	101° 9' 21.35" E	4.15	4.15	123.01	30/11/2015
207	Lim Yong Hong	Tapah Road	4° 9' 47.12" N	101° 9' 22.18" E	2.00	2.00	59.34	23/10/2017
		Tapah Road	4° 9' 47.12" N	101° 9' 22.18" E	1.87	1.87	55.52	23/10/2017
		Tapah Road	4° 9' 9.95" N	101° 9' 35.39" E	1.87	1.87	55.52	23/10/2017
		Tapah Road	4° 9' 6.92" N	101° 9' 35.10" E	2.78	2.78	82.49	23/10/2017
		Rancangan Tanah Air Kuning	4° 9' 6.92" N	101° 9' 35.10" E	1.22	1.22	36.28	23/10/2017
		Rancangan Tanah Air Kuning	4° 9' 6.92" N	101° 9' 35.10" E	1.24	1.24	36.67	23/10/2017
		Rancangan Tanah Air Kuning	4° 9' 6.92" N	101° 9' 35.10" E	1.21	1.21	35.89	23/10/2017
		Rancangan Tanah Air Kuning	4° 9' 6.92" N	101° 9' 35.10" E	1.21	1.21	35.89	23/10/2017

		Rancangan Tanah Air Kuning	4° 9' 6.92" N	101° 9' 35.10" E	1.23	1.23	36.55	23/10/2017
		Rancangan Tanah Air Kuning	4° 9' 6.92" N	101° 9' 35.10" E	1.23	1.23	36.49	23/10/2017
		Rancangan Tanah Air Kuning	4° 9' 6.92" N	101° 9' 35.10" E	1.19	1.19	35.30	23/10/2017
		Chui Chak	4° 9' 6.92" N	101° 9' 35.10" E	0.90	0.90	26.53	23/10/2017
		Bidor	4° 10' 24.77" N	101° 7' 10.70" E	2.38	2.38	70.54	23/10/2017
208	Lum May Wah	Kampar	4° 16' 33.41" N	101° 5' 51.52" E	1.42	1.42	42.09	27/03/2019
209	Loo Kok Chai & Lum May Wah	Tronoh Mines	4° 17' 13.81" N	101° 5' 55.75" E	0.90	0.90	26.68	08/10/2017
		Tronoh Mines	4° 17' 13.81" N	101° 5' 55.75" E	0.70	0.70	20.69	08/10/2017
		Tronoh Mines	4° 17' 13.09" N	101° 5' 55.03" E	1.50	1.50	44.31	08/10/2017
		Tronoh Mines	4° 17' 11.72" N	101° 5' 54.82" E	1.09	1.09	32.40	08/10/2017
		SMTD	4° 17' 11.72" N	101° 5' 54.82" E	2.02	2.02	59.96	08/10/2017
210	Low Man Cheong & Wan Siew Moy @ Wan Soo Mooi	Tronoh Mines	4° 17' 12.7" N	101° 5' 48.47" E	4.00	4.00	118.56	19/10/2017
		Degong	4° 17' 12.7" N	101° 5' 48.47" E	2.02	2.02	59.96	19/10/2017
		Degong	4° 17' 12.7" N	101° 5' 48.47" E	2.40	2.40	71.05	19/10/2017
211	Low Sim Fong	Tronoh Mines	4° 17' 0.89" N	101° 5' 42.04" E	4.86	4.86	143.93	19/10/2017
212	Mat Jailani Bin Arshad @ Alit	Sungai Kroh	4° 12' 34.59" N	101° 8' 25.57" E	1.22	1.22	36.13	20/10/2017
		Kg Sungai Lesong	4° 14' 2.07" N	101° 9' 8.99" E	0.61	1.29	17.99	20/10/2017
		Sungai Kroh	4° 12' 7.58" N	101° 7' 21.48" E	1.23	1.23	36.58	20/10/2017
		Sungai Leosng	4° 13' 47.6" N	101° 9' 8.58" E	1.27	1.27	37.50	20/10/2017
		Sungai Leosng	4° 13' 47.81" N	101° 9' 10.23" E	1.27	1.27	37.64	20/10/2017
		Batang Padang	4° 14' 5.36" N	101° 9' 47.43" E	1.28	1.28	37.79	20/10/2017
		Sungei Kurong	4° 14' 21.55" N	101° 7' 45.98" E	0.60	1.20	17.81	20/10/2017
		Sungai Lesong	4° 13' 55.74" N	101° 9' 11.98" E	1.19	1.19	35.15	20/10/2017
		Temoh	4° 13' 55.92" N	101° 9' 19.27" E	1.21	1.21	35.84	20/10/2017
		Temoh	4° 14' 8.90" N	101° 9' 3.28" E	1.25	1.25	59.96	20/10/2017
213	Md.Ali Bin Abdullah	Temoh	4° 13' 39.41" N	101° 10' 58.19" E	2.02	2.02	37.11	08/10/2017
214	Muhammad Sobirin Bin Mat Jailani & Nurnadiah Binti Mat Jailani	Temoh	4° 13' 54.09" N	101° 9' 5.40" E	1.19	1.19	35.24	20/10/2017
215	Nurnadiah Bt Mat Jailani	Sungei Lesong	4° 12' 16.20" N	101° 14' 1.57" E	1.18	1.18	35.01	09/10/2017
216	Pan Yoong Chong	Banir	4° 13' 5.61" N	101° 10' 35.97" E	1.21	1.21	35.98	08/10/2017
217	Phoon Chaw Weng	Chui Chak	4° 0' 52.41" N	101° 11' 10.52" E	0.85	0.85	25.31	23/10/2017
		Kg Gohong	4° 2' 23.92" N	101° 7' 49.22" E	2.02	2.02	59.81	23/10/2017
218	Razali Bin Abdul Aziz	Sungai Kroh	4° 13' 39.57" N	101° 7' 40.89" E	0.81	0.81	23.98	07/10/2017
		Sungai Kroh	4° 13' 34.23" N	101° 8' 36.86" E	0.81	0.81	23.98	07/10/2017
		Sungai Kroh	4° 13' 40.11" N	101° 8' 43.03" E	4.05	4.05	119.95	07/10/2017
219	Rosenanee Bt Mustafa	Simpang Empat	4° 15' 1.86" N	101° 9' 13.42" E	0.87	0.87	25.73	08/10/2017
220	Tai Sing	Temoh	4° 14' 21.97" N	101° 11' 22.38" E	1.25	1.25	36.96	16/10/2017
		Temoh	4° 14' 21.96" N	101° 11' 20.15" E	1.23	1.23	36.43	16/10/2017
		Temoh	4° 14' 21.77" N	101° 11' 18.43" E	1.22	1.22	36.22	16/10/2017
221	Tan Yik Wai	Air Kuning	4° 11' 16.11" N	101° 7' 30.60" E	1.14	1.14	33.88	11/10/2017
		Air Kuning	4° 11' 14.36" N	101° 7' 31.78" E	1.22	1.22	36.07	11/10/2017
		Air Kuning	4° 11' 25.18" N	101° 7' 23.94" E	1.43	1.43	42.50	11/10/2017
222	Tang Kai Tai	Mambang Diawan	4° 15' 25.30" N	101° 13' 23.55" E	2.43	2.43	71.97	02/06/2018

223	Tujuh Jaya Sdn Bhd	Sungai Kroh	4° 14' 41.55" N	101° 5' 23.71" E	4.05	4.05	119.95	13/10/2017
224	Wan Pik Kheong @ Wan Pek Keong	Kampar	4° 16' 7.79" N	101° 9' 35.75" E	2.83	2.83	83.97	08/10/2017
225	Wong Ah Leh	Sungai Kroh	4° 12' 59.10" N	101° 7' 47.40" E	1.34	1.34	39.60	20/10/2017
226	Wong Ah Sam	Air Kuning	4° 11' 10.81" N	101° 8' 7.97" E	1.06	1.06	31.48	23/10/2017
		Air Kuning	4° 11' 9.19" N	101° 8' 7.64" E	1.04	1.04	30.74	23/10/2017
		Air Kuning	4° 11' 5.64" N	101° 8' 6.89" E	1.05	1.05	31.03	23/10/2017
		Air Kuning	4° 11' 7.37" N	101° 8' 7.30" E	1.03	1.03	30.50	23/10/2017
		Sungai Kroh	4° 12' 41.64" N	101° 8' 7.16" E	1.21	1.21	35.84	23/10/2017
227	Wong Kim Choo	Chui Chak	4° 6' 57.97" N	101° 4' 57.18" E	3.78	3.78	111.92	08/10/2017
228	Wong Koi Wa & Wong Kway Meng	Banir	4° 11' 58.36" N	101° 9' 52.87" E	1.40	1.40	41.59	07/10/2017
		Banir	4° 12' 40.09" N	101° 7' 44.85" E	2.03	2.03	60.20	07/10/2017
229	Wong Kwai Faing & Wong Kooi	Banir	4° 12' 40.09" N	101° 7' 44.85" E	1.06	1.06	31.48	07/10/2017
		Sungai Kroh	4° 12' 40.09" N	101° 7' 44.85" E	1.08	1.08	31.86	07/10/2017
		Sungai Kroh	4° 12' 40.09" N	101° 7' 44.85" E	1.24	1.24	36.75	07/10/2017
		Sungai Kroh	4° 12' 39.82" N	101° 7' 48.49" E	1.23	1.23	36.31	07/10/2017
230	Wong Mee Mooi	Sungai Kroh	4° 13' 10.81" N	101° 7' 47.17" E	1.25	1.25	36.96	08/10/2017
		Sungai Kroh	4° 13' 10.81" N	101° 7' 47.17" E	1.28	1.28	38.00	08/10/2017
231	Wong Siew Keong	Sungai Kroh	4° 13' 7.85" N	101° 8' 9.84" E	0.91	0.91	27.00	20/10/2017
232	Wong Song Tuck & Wong Song Keong	Sungai Kroh	4° 12' 42.25" N	101° 4' 49.69" E	1.20	1.20	35.69	09/01/2018
233	Wong Swee Lan	Banir	4° 10' 23.20" N	101° 7' 40.49" E	1.40	1.40	41.44	07/10/2017
234	Wong Win Hong	Batang Padang	4° 16' 28.88" N	101° 5' 46.96" E	1.20	1.20	35.57	27/03/2019
235	Yap Pek Choo	Kuboi	4° 25' 0.39" N	101° 9' 18.26" E	2.36	2.36	69.80	08/10/2017
236	Yong Yow Ming	Palawan	4° 4' 10.49" N	101° 10' 26.27" E	7.48	7.48	221.83	22/01/2018
		Palawan	4° 4' 3.90" N	101° 10' 34.11" E	8.09	8.09	239.91	22/01/2018
237	Aszemi Bin Buyong	Kamoung Chenderong Kelubi	4° 13' 24.75" N	101° 4' 33.86" E	0.41	0.41	12.00	08/10/2017
		Kamoung Chenderong Kelubi	4° 13' 22.58" N	101° 4' 46.32" E	0.81	0.81	23.98	08/10/2017
238	Bah Ayoh Bin Tampong	Kamoung Chenderong Kelubi	4° 12' 52.99" N	101° 5' 0.20" E	0.61	0.61	17.99	12/10/2017
		Kamoung Chenderong Kelubi	4° 12' 12.78" N	101° 4' 49.69" E	1.01	1.01	30.00	12/10/2017
239	Herzuza a/p Dongkin	Kamoung Chenderong Kelubi	4° 12' 30.12" N	101° 4' 7.77" E	4.05	4.05	119.95	29/10/2017
240	Itam Bin Uda	Kamoung Chenderong Kelubi	4° 13' 3.95" N	101° 4' 26.35" E	1.21	1.21	35.98	20/10/2017
		Kamoung Chenderong Kelubi	4° 12' 55.05" N	101° 4' 26.71" E	0.61	0.61	17.99	20/10/2017
		Kamoung Chenderong Kelubi	4° 12' 22.56" N	101° 4' 17.80" E	0.81	0.81	23.98	20/10/2017
241	Pandak A/L Gasah	Kamoung Chenderong Kelubi	4° 12' 23.57" N	101° 4' 26.08" E	0.81	0.81	23.98	10/10/2017
		Kamoung Chenderong Kelubi	4° 12' 7.29" N	101° 4' 31.12" E	0.41	0.41	12.00	10/10/2017
241	Pandak A/L Gasah	Kamoung Chenderong Kelubi	4° 12' 7.29" N	101° 4' 31.12" E	0.81	0.81	23.98	10/10/2017
		Kamoung Chenderong Kelubi	4° 12' 7.29" N	101° 4' 31.12" E	0.81	0.81	23.98	10/10/2017
242	Rahim A/L Buyong	Kamoung Chenderong Kelubi	4° 12' 1.34" N	101° 4' 23.17" E	0.81	0.81	23.98	08/10/2017
243	Ramli Bin Chot	Kamoung Chenderong Kelubi	4° 12' 5.37" N	101° 4' 40.22" E	0.81	0.81	23.98	04/02/2018
		Kamoung Chenderong Kelubi	4° 13' 6.82" N	101° 4' 31.27" E	1.21	1.21	35.98	04/02/2018
		Kamoung Chenderong Kelubi	4° 13' 6.82" N	101° 4' 31.27" E	2.02	2.02	59.96	04/02/2018
		Kamoung Chenderong Kelubi	4° 13' 6.82" N	101° 4' 31.27" E	1.62	1.62	47.99	04/02/2018
		Kamoung Chenderong Kelubi	4° 13' 6.82" N	101° 4' 31.27" E	0.41	0.41	12.00	04/02/2018
244	Uda A/L Ngangeh	Kamoung Chenderong Kelubi	4° 12' 20.16" N	101° 4' 18.30" E	0.81	0.81	23.98	24/10/2017
		Kamoung Chenderong Kelubi	4° 13' 22.04" N	101° 4' 15.57" E	0.06	0.06	1.81	24/10/2017

RSPO P&C Public Summary Report
Revision 14 (Aug 2022)

		Kamoung Chenderong Kelubi	4° 13' 19.05" N	101° 4' 19.65" E	1.62	1.62	47.99	24/10/2017
245	Bahari Bin Shoab	Sungai Kroh	4° 13' 8.07" N	101° 7' 29.20" E	1.19	1.19	35.30	28/02/2020
246	Moo Kim Ming	Sungai Kroh	4° 13' 23.66" N	101° 8' 26.92" E	0.72	0.72	21.28	04/02/2020
		Sungai Kroh	4° 13' 17.15" N	101° 8' 23.68" E	0.67	0.67	19.95	04/02/2020
247	Sin Yit Chan &Yeong Ming Keat	Sungai Kroh	4° 13' 18.64" N	101° 7' 23.43" E	1.13	1.13	33.55	15/02/2020
248	Tan Yoke Chun & Chin Choy Yin & Chin Yin Siew	Lawan Kuda	4° 28' 27.61" N	101° 6' 33.17" E	4.14	4.14	122.65	19/02/2020
		Lawan Kuda	4° 26' 59.77" N	101° 7' 50.21" E	3.86	3.86	114.32	19/02/2020
		Lawan Kuda	4° 28' 35.87" N	101° 6' 30.78" E	3.48	3.48	103.00	19/02/2020
		Lawan Kuda	4° 28' 29.00" N	101° 6' 27.77" E	2.09	2.09	61.86	19/02/2020
		Lawan Kuda	4° 28' 20.95" N	101° 6' 53.04" E	2.05	2.05	60.73	19/02/2020
		Lawan Kuda	4° 28' 2.01" N	101° 6' 45.22" E	3.79	3.79	112.37	19/02/2020
		Lawan Kuda	4° 25' 10.56" N	101° 7' 40.08" E	0.41	0.41	12.12	19/02/2020
		Lawan Kuda	4° 26' 30.17" N	101° 7' 41.19" E	0.41	0.41	12.12	19/02/2020
		Lawan Kuda	4° 26' 28.80" N	101° 7' 42.41" E	0.41	0.41	12.12	19/02/2020
		Lawan Kuda	4° 26' 27.68" N	101° 7' 43.56" E	0.41	0.41	12.12	19/02/2020
		Lawan Kuda	4° 26' 10.46" N	101° 8' 4.04" E	0.41	0.41	12.09	19/02/2020
		Lawan Kuda	4° 26' 9.05" N	101° 8' 4.07" E	0.41	0.41	12.06	19/02/2020
		Lawan Kuda	4° 21' 19.76" N	101° 8' 3.74" E	0.41	0.41	12.12	19/02/2020
		Lawan Kuda	4° 26' 15.27" N	101° 7' 45.47" E	0.41	0.41	12.15	19/02/2020
		Lawan Kuda	4° 26' 16.42" N	101° 7' 44.69" E	0.41	0.41	12.15	19/02/2020
		Lawan Kuda	4° 26' 17.60" N	101° 7' 44.24" E	0.41	0.41	12.15	19/02/2020
		Lawan Kuda	4° 26' 13.48" N	101° 8' 1.04" E	0.42	0.42	12.30	19/02/2020
		Lawan Kuda	4° 26' 16.84" N	101° 8' 2.26" E	0.58	0.58	17.07	19/02/2020
		Lawan Kuda	4° 26' 15.33" N	101° 8' 1.64" E	0.41	0.41	12.27	19/02/2020
		Lawan Kuda	4° 26' 15.32" N	101° 7' 54.17" E	0.46	0.46	13.55	19/02/2020
		Lawan Kuda	4° 26' 15.07" N	101° 7' 55.97" E	0.46	0.46	13.52	19/02/2020
Lawan Kuda	4° 26' 15.51" N	101° 7' 58.17" E	0.44	0.44	13.10	19/02/2020		
Lawan Kuda	4° 26' 13.8" N	101° 7' 57.67" E	0.41	0.41	12.12	19/02/2020		
Lawan Kuda	4° 27' 8.79" N	101° 8' 10.62" E	2.09	2.09	61.92	19/02/2020		
Lawan Kuda	4° 27' 9.04" N	101° 7' 47.43" E	1.95	1.95	57.74	19/02/2020		
Lawan Kuda	4° 26' 59.77" N	101° 7' 50.21" E	1.99	1.99	58.87	19/02/2020		
249	Umi Kalsum Binti Omar	Sungai Lesong	4° 13' 57.58" N	101° 8' 31.46" E	1.17	1.17	34.65	03/02/2020
250	Chan Ying Sang & Chan Tong Fatt & Chan Yein Hoong	Sungai Kroh	4° 12' 55.04" N	101° 8' 15.04" E	1.22	1.22	36.22	06/02/2020
		Sungai Kroh	4° 12' 56.92" N	101° 7' 52.90" E	1.24	1.24	36.67	06/02/2020
251	Chien Chee Sung	Temoh	4° 14' 29.98" N	101° 11' 6.36" E	0.61	1.22	17.99	04/02/2020
252	Chow Ting Hing & Tan Siew Hua	Air Kuning	4° 11' 30.66" N	101° 8' 11.18" E	1.18	1.18	35.06	08/01/2020
		Taman Air Kuning	4° 10' 44.65" N	101° 8' 30.88" E	1.09	1.09	32.31	08/01/2020
253	Hasan Bin Md Zin	Sungai Kroh	4° 1' 8.08" N	101° 6' 44.33" E	1.22	1.22	36.28	08/01/2020
254	Kang Yoon Pin	RTN.Air Kuning	4° 5' 23.35" N	101° 9' 58.90" E	1.13	1.13	33.58	18/01/2020
		RTN.Air Kuning	4° 10' 58.91" N	101° 5' 32.32" E	1.24	1.24	36.81	18/01/2020
		RTN.Air Kuning	4° 10' 19.09" N	101° 3' 37.94" E	1.25	1.25	37.14	18/01/2020
		RTN.Air Kuning	4° 10' 19.74" N	101° 3' 42.84" E	1.22	1.22	36.25	18/01/2020
		RTN.Air Kuning	4° 9' 58.61" N	101° 4' 7.86" E	1.22	1.22	36.13	18/01/2020

		RTN.Air Kuning	4° 10' 54.44" N	101° 5' 21.66" E	2.50	2.50	73.95	18/01/2020
		RTN.Air Kuning	4° 11' 2.58" N	101° 5' 22.70" E	2.52	2.52	74.75	18/01/2020
		RTN.Air Kuning	4° 10' 58.30" N	101° 5' 33.97" E	1.21	1.21	35.86	18/01/2020
255	Kim Poh Sitt Tat Feedmill Sdn.Bhd.	Malim Nawar	4° 22' 53.78" N	101° 6' 37.86" E	14.44	75.92	427.88	19/02/2020
256	Liang Kee Farming Sdn.Bhd.	Temoh	4° 15' 44.18" N	101° 10' 33.19" E	0.52	1.03	15.29	09/07/2019
		Temoh	4° 15' 40.64" N	101° 10' 28.31" E	7.90	7.90	234.25	09/07/2019
		Temoh	4° 15' 43.83" N	101° 10' 20.63" E	5.81	15.81	172.21	09/07/2019
257	Lim Cheng Hong & Chien Chee Sung	Temoh	4° 14' 27.46" N	101° 11' 30.41" E	1.36	1.36	40.16	04/02/2020
		Temoh	4° 14' 23.53" N	101° 11' 9.24" E	1.21	1.21	35.81	04/02/2020
258	Lim Weng Tai	Langkap	4° 5' 53.66" N	101° 14' 59.39" E	3.30	3.30	97.90	18/01/2020
259	Muhammad Azri Bin Mat Jailani	Sungai Kroh	4° 12' 11.42" N	101° 7' 47.96" E	1.29	1.29	38.09	17/02/2020
260	Muhammad Hariz Bin Mat Jailani	Kampung Baharu Air Kuning	4° 11' 58.48" N	101° 9' 34.90" E	1.18	1.18	35.01	17/02/2020
261	Ng Chee Choong	Jeram	4° 25' 5.84" N	101° 9' 23.00" E	1.88	1.88	55.84	05/02/2020
262	Ng Chie Kwang & Ng Chie Aun	Sungai Kroh	4° 12' 54.68" N	101° 7' 54.34" E	1.20	1.20	35.48	07/02/2020
263	Ooi In Lim	Sungai Kroh	4° 12' 31.42" N	101° 7' 8.23" E	0.81	0.81	23.98	01/02/2020
264	Ruhani Binti Muat	Kota Bahru	4° 24' 43.16" N	101° 7' 5.79" E	0.81	0.81	23.98	01/02/2020
265	Sam Mue Chan	Chui Chak	4° 2' 53.83" N	101° 11' 21.49" E	0.82	0.82	24.22	08/01/2020
266	Tan Bok Hua	RTN.Air Kuning	4° 10' 25.96" N	101° 4' 25.76" E	1.21	1.21	35.75	18/01/2020
267	Yap Peak Wah	Sungai Kroh	4° 12' 52.42" N	101° 8' 1.91" E	0.92	1.21	27.12	19/01/2020
268	Ablim Bin Bahari	Kampung Chenderong Kelubi	4° 12' 23.82" N	101° 3' 52.03" E	4.05	4.05	119.95	13/01/2020
269	Adrin A/P Azmi	Kampung Chenderong Kelubi	4° 12' 21.61" N	101° 3' 36.01" E	4.05	4.05	119.95	13/01/2020
270	Amir A/L Uda	Kampung Chenderong Kelubi	4° 13' 10.02" N	101° 4' 22.36" E	0.81	0.81	23.98	13/01/2020
		Kampung Chenderong Kelubi	4° 13' 11.78" N	101° 4' 22.25" E	0.81	0.81	23.98	13/01/2020
		Kampung Chenderong Kelubi	4° 12' 18.81" N	101° 4' 9.42" E	0.41	0.41	12.00	13/01/2020
		Kampung Chenderong Kelubi	4° 13' 6.30" N	101° 4' 39.22" E	0.81	0.81	23.98	13/01/2020
		Kampung Chenderong Kelubi	4° 13' 10.53" N	101° 4' 45.72" E	2.02	2.02	59.96	13/01/2020
271	Arniehan Binti Bahari	Kampung Chenderong Kelubi	4° 12' 26.57" N	101° 3' 51.81" E	4.05	4.05	119.95	13/01/2020
272	Helda Nafiza A/P Azmi	Kampung Chenderong Kelubi	4° 12' 25.38" N	101° 3' 37.46" E	2.02	2.02	59.96	13/01/2020
		Kampung Chenderong Kelubi	4° 12' 14.87" N	101° 3' 31.73" E	1.62	1.62	47.99	13/01/2020
273	Long Tjiah A/P Dongkin	Kampung Chenderong Kelubi	4° 13' 25.98" N	101° 4' 7.96" E	1.21	1.21	35.98	13/01/2020
		Kampung Chenderong Kelubi	4° 12' 25.28" N	101° 3' 56.85" E	1.21	1.21	35.98	13/01/2020
274	Mohamad Faizul Bin Bahari	Kampung Chenderong Kelubi	4° 12' 29.29" N	101° 3' 53.05" E	4.05	4.05	119.95	13/01/2020
275	Mohamad Fauzi Bin Bahari	Kampung Chenderong Kelubi	4° 12' 31.58" N	101° 3' 53.50" E	4.05	4.05	119.95	13/01/2020
276	Ngah A/P Amran	Kampung Chenderong Kelubi	4° 12' 52.11" N	101° 4' 42.76" E	0.41	0.41	12.00	13/01/2020
277	Nik Bin Kassim	Kampung Chenderong Kelubi	4° 13' 35.04" N	101° 4' 14.72" E	1.21	1.21	35.98	13/01/2020
		Kampung Chenderong Kelubi	4° 13' 18.53" N	101° 4' 36.03" E	1.21	1.21	35.98	13/01/2020
		Kampung Chenderong Kelubi	4° 12' 21.56" N	101° 4' 10.24" E	0.61	0.61	17.99	13/01/2020
		Kampung Chenderong Kelubi	4° 13' 16.50" N	101° 4' 48.27" E	1.01	1.01	30.00	13/01/2020
		Kampung Chenderong Kelubi	4° 12' 51.87" N	101° 4' 38.47" E	1.01	1.01	30.00	13/01/2020
		Kampung Chenderong Kelubi	4° 13' 34.59" N	101° 4' 38.47" E	1.01	1.01	30.00	13/01/2020

RSPO P&C Public Summary Report
Revision 14 (Aug 2022)

278	Pandak A/L Panjang	Kampung Chenderong Kelubi	4° 12' 13.83" N	101° 4' 36.27" E	0.81	0.81	23.98	13/01/2020
		Kampung Chenderong Kelubi	4° 12' 1.20" N	101° 4' 4.08" E	0.41	0.41	12.00	13/01/2020
279	Shadira Hizl Yn A/P Shahaddin	Kampung Chenderong Kelubi	4° 12' 29.21" N	101° 4' 11.78" E	1.21	1.21	35.86	13/01/2020
280	Shahaddin A/L Bok Chek	Kampung Chenderong Kelubi	4° 12' 27.37" N	101° 4' 4.97" E	4.05	4.05	119.95	13/01/2020
281	Wak Siman A/P Dugan	Kampung Chenderong Kelubi	4° 12' 54.92" N	101° 4' 13.43" E	1.62	1.62	47.99	13/01/2020
		Kampung Chenderong Kelubi	4° 12' 6.43" N	101° 5' 9.10" E	1.21	1.21	35.98	13/01/2020
		Kampung Chenderong Kelubi	4° 12' 55.13" N	101° 4' 14.17" E	0.61	0.61	17.99	13/01/2020
		Kampung Chenderong Kelubi	4° 12' 15.17" N	101° 5' 16.85" E	0.81	0.81	23.98	13/01/2020
282	Abd Latib Bin Abd Rahman	Degong	4° 6' 14.20" N	101° 9' 34.48" E	0.95	0.95	28.16	05/03/2019
		Kunci Air, Labu Kubong	4° 6' 50.98" N	101° 7' 50.54" E	0.61	0.61	18.08	05/03/2019
		Kunci Air, Labu Kubong	4° 6' 41.34" N	101° 7' 36.54" E	0.67	0.67	19.86	05/03/2019
		Kunci Air, Labu Kubong	4° 6' 41.33" N	101° 7' 36.55" E	0.76	0.76	22.53	05/03/2019
283	Ahmad Fadzil bin Omar	Lambor	4° 17' 25.67" N	101° 2' 55.00" E	1.26	1.26	37.35	27/03/2019
		Pulau Tiga	4° 13' 38.27" N	100° 58' 16.00" E	1.18	1.18	34.98	27/03/2019
		Pulau Tiga	4° 13' 46.95" N	100° 57' 5.00" E	1.65	1.65	48.91	27/03/2019
284	Ahmad Sabirin Bin Mohamad	Sungai Durian	4° 2' 53.23" N	101° 5' 51.00" E	2.43	2.43	72.03	19/03/2019
285	Alizar Bin Muhamed Ali	Air Kuning	4° 12' 4.12" N	101° 8' 47.31" E	0.77	0.77	22.82	18/03/2019
286	Chan Chee Fun	Lubok Bakong	4° 4' 56.94" N	101° 9' 39.00" E	2.03	2.03	60.17	26/03/2019
287	Chan Siew Peng	Degong	4° 6' 8.49" N	101° 9' 0.58" E	2.04	2.04	60.47	05/03/2019
288	Chau Kok Foong & Lim Yue Kueng	Batang Padang	4° 17' 0.30" N	101° 19' 5.00" E	0.85	0.85	25.19	25/03/2019
		Batang Padang	4° 16' 57.39" N	101° 19' 0.00" E	1.75	1.75	51.87	25/03/2019
289	Chau Kok Foong & Lim Yeu Huei	Cangkat Jong	4° 10' 51.83" N	101° 14' 15.48" E	1.89	1.89	56.02	25/03/2019
		Batang Padang	4° 14' 3.52" N	101° 16' 17.06" E	0.66	0.66	19.56	25/03/2019
290	Chau Peng Lang	Cangkat Jong	4° 18' 31.41" N	101° 14' 29.35" E	0.63	0.63	18.67	19/03/2019
291	Chau Peng Lang & Chow Kok Foo & Lee Kham Fong & Lim Lam	Cangkat Jong	4° 5' 38.69" N	101° 7' 53.69" E	3.60	3.60	106.70	22/03/2019
		Cangkat Jong	4° 5' 35.74" N	101° 8' 2.29" E	2.80	2.80	82.99	22/03/2019
292	Cheah Tuck	Alor Bakong, Durian Sebatang	4° 4' 14.48" N	101° 10' 22.00" E	1.20	1.20	35.57	26/03/2019
293	Chen Fai Fok@Chan Poi Kee	Cangkat Petai	4° 9' 14.78" N	101° 10' 58.86" E	1.63	1.63	48.31	19/03/2019
		Langkap	4° 2' 56.97" N	101° 8' 58.52" E	2.57	2.57	76.18	19/03/2019
294	Chua Ah Kong	Cangkat Jong	4° 3' 24.48" N	101° 9' 57.49" E	0.74	0.74	21.93	25/03/2019
295	Goh Chii Guey	Teluk Intan	3° 58' 47.38" N	101° 1' 17.49" E	4.16	4.16	123.30	19/03/2019
296	Goh Kai Tong	Teluk Intan	3° 58' 47.38" N	101° 1' 17.49" E	4.01	4.01	118.86	19/03/2019
297	Goh Keh Kooi	Pelawan	4° 2' 19.89" N	101° 7' 56.15" E	3.75	3.75	111.15	18/03/2019
298	Goh Kei Hooi	Langkap	3° 58' 47.55" N	101° 1' 17.38" E	1.92	1.92	56.91	19/03/2019
299	Halimah Binti Mohammad (Shaari)	Batang Padang	4° 3' 3.13" N	101° 13' 34.65" E	1.21	1.21	35.86	19/03/2019
300	Heah Anu @ Lean Chin Lian & Chai Choon Hong & Chai Choon Loong & Chai Choon Huei	Banir	4° 11' 53.72" N	101° 10' 50.84" E	1.25	1.25	37.05	05/03/2019
		Banir	4° 11' 53.46" N	101° 10' 50.86" E	1.22	1.22	36.16	05/03/2019
		Pelawan	4° 4' 33.40" N	101° 11' 12.01" E	1.22	1.22	36.16	05/03/2019
		Banir	4° 11' 53.46" N	101° 10' 50.86" E	1.21	1.21	35.86	05/03/2019
301	Ho Liong Bah	Chui Chak	4° 3' 13.36" N	101° 10' 50.81" E	0.84	0.84	24.90	05/03/2019
302	Kalsom Binti Abdullah	Labu Kubong	4° 8' 49.07" N	101° 9' 1.00" E	1.16	1.16	34.38	26/03/2019

303	Kemajuan Agro Sawit Sdn.Bhd.	Sungkai	4° 0' 29.08" N	101° 15' 0.57" E	1.26	1.26	37.35	05/03/2019
		Sungkai	4° 0' 27.15" N	101° 15' 11.20" E	1.23	1.23	36.46	05/03/2019
		Sungkai	4° 0' 33.42" N	101° 15' 12.74" E	2.24	2.24	66.39	05/03/2019
		Sungkai	4° 0' 29.08" N	101° 15' 0.57" E	2.19	2.19	64.91	05/03/2019
		Sungkai	4° 0' 27.15" N	101° 15' 11.20" E	1.31	1.31	38.83	05/03/2019
		Sungkai	4° 0' 27.15" N	101° 15' 11.20" E	1.34	1.34	39.72	05/03/2019
304	Kualiti Tulen Sdn.Bhd.	Tanjung Tualang	4° 18' 27.84" N	101° 2' 7.86" E	19.55	19.55	579.46	05/03/2019
305	Kwang Chok Meng	Degong	4° 5' 51.04" N	101° 9' 44.71" E	1.18	1.18	34.98	25/03/2019
306	Kwong Lai Kuin	Pelawan	4° 5' 51.28" N	101° 9' 49.48" E	1.21	1.21	35.86	25/03/2019
		Alor Bakong	4° 3' 42.01" N	101° 10' 23.45" E	0.80	0.80	23.71	25/03/2019
307	Law Yoon Lam & Chiam Poo Leng	Batang Padang	4° 7' 20.60" N	101° 9' 38.24" E	1.66	1.66	49.20	27/03/2019
		Batang Padang	4° 8' 31.01" N	101° 10' 31.58" E	1.60	1.60	47.42	27/03/2019
		Cangkat Petai	4° 6' 49.21" N	101° 9' 49.37" E	1.54	1.54	45.65	27/03/2019
		Langkap	4° 2' 59.23" N	101° 8' 15.62" E	1.62	1.62	48.02	27/03/2019
		Degong	4° 6' 22.93" N	101° 9' 10.15" E	2.06	2.06	61.06	27/03/2019
		Cangkat Jong	4° 5' 55.72" N	101° 8' 46.10" E	1.19	1.19	35.27	27/03/2019
		Degong	4° 6' 25.96" N	101° 9' 15.70" E	1.62	1.62	48.02	27/03/2019
		Degong	4° 6' 27.61" N	101° 9' 12.56" E	1.85	1.85	54.83	27/03/2019
308	Lean Siong Tak	Cangkat Petai	4° 7' 37.10" N	101° 9' 7.62" E	1.18	1.18	34.98	19/03/2019
		Cangkat Petai	4° 7' 37.10" N	101° 9' 7.62" E	1.19	1.19	35.27	19/03/2019
		Degong	4° 6' 51.44" N	101° 8' 47.04" E	1.64	1.64	48.61	19/03/2019
309	Lean Song Hua	Degong	4° 6' 0.08" N	101° 8' 46.14" E	1.25	1.25	37.05	19/03/2019
		Pelawan	4° 4' 25.57" N	101° 10' 11.59" E	1.58	1.58	46.83	19/03/2019
		Pelawan	4° 4' 25.57" N	101° 10' 11.59" E	1.62	1.62	48.02	19/03/2019
310	Lean Soon Yat	Cold Stream	4° 4' 34.98" N	101° 15' 59.91" E	6.92	6.92	205.11	25/03/2019
311	Lee Chew Foon	Cangkat Jong	4° 5' 5.37" N	101° 18' 15.36" E	0.84	0.84	24.90	25/03/2019
312	Lee Chin How	Cangkat Jong	4° 4' 52.96" N	101° 9' 32.70" E	3.37	3.37	99.89	26/03/2019
313	Lee Siew Kean	Cangkat Jong	4° 8' 51.70" N	101° 13' 42.00" E	1.73	1.73	51.28	25/03/2019
		Batang Padang	4° 13' 24.12" N	101° 16' 15.00" E	1.14	1.14	33.79	25/03/2019
314	Lee Thian Hooi	Cangkat Jong	4° 1' 21.23" N	101° 7' 47.95" E	0.89	0.89	26.38	18/03/2019
		Durian Sebatang	4° 5' 13.49" N	101° 8' 32.55" E	1.08	1.08	32.01	18/03/2019
315	Leong Ah Chuan	Batang Padang	4° 7' 30.52" N	101° 9' 38.54" E	1.88	1.88	55.72	05/03/2019
316	Leong Ah Chuan & Lean Pea Choo	Banir	4° 12' 19.76" N	101° 10' 21.17" E	1.12	1.12	33.20	18/03/2019
		Banir	4° 12' 19.76" N	101° 10' 21.17" E	1.14	1.14	33.79	18/03/2019
		Banir	4° 12' 19.76" N	101° 10' 21.17" E	1.12	1.12	33.20	18/03/2019
317	Lian Kam Nam@Lean Kam Nan	Banir	4° 12' 9.90" N	101° 9' 41.11" E	1.20	1.20	35.57	05/03/2019
		Cangkat Petai	4° 9' 14.30" N	101° 10' 58.86" E	1.63	1.63	48.31	05/03/2019
		Banir	4° 12' 6.60" N	101° 9' 42.58" E	1.20	1.20	35.57	05/03/2019
		Cangkat Petai	4° 9' 14.30" N	101° 10' 58.86" E	1.61	1.61	47.72	05/03/2019
		Batang Padang	4° 11' 22.38" N	101° 11' 3.19" E	0.48	0.48	14.23	05/03/2019
		Batang Padang	4° 11' 21.26" N	101° 11' 3.23" E	0.60	0.60	17.78	05/03/2019
		Batang Padang	4° 11' 22.13" N	101° 11' 0.77" E	0.76	0.76	22.53	05/03/2019
		Batang Padang	4° 11' 19.50" N	101° 11' 3.62" E	0.52	0.52	15.41	05/03/2019
		Air Kuning	4° 10' 51.77" N	101° 7' 4.21" E	1.20	1.20	35.57	05/03/2019

		Air Kuning	4° 10' 51.77" N	101° 7' 4.21" E	1.20	1.20	35.57	05/03/2019
		Air Kuning	4° 10' 51.77" N	101° 7' 4.21" E	1.66	1.66	49.20	05/03/2019
318	Lim Ah Hiak	Cangkat Jong	4° 3' 16.01" N	101° 12' 44.99" E	4.26	4.26	126.27	15/03/2019
319	Lim Chee Beng	Air Hitam	4° 2' 11.38" N	101° 13' 18.77" E	7.20	7.20	213.41	19/03/2019
		Air Kuning	4° 10' 23.88" N	101° 8' 26.59" E	2.00	2.00	59.28	19/03/2019
320	Lim Chee Kong	Air Hitam	4° 2' 12.67" N	101° 13' 2.54" E	1.00	1.00	29.64	19/03/2019
		Air Hitam	4° 2' 12.67" N	101° 13' 2.54" E	1.00	1.00	29.64	19/03/2019
		Tapah Road	4° 8' 38.91" N	101° 9' 56.93" E	4.00	4.00	118.56	19/03/2019
321	Lim Myuk Yin	Pelawan	4° 4' 31.95" N	101° 10' 42.80" E	1.84	1.84	54.54	25/03/2019
		Chui Chak	4° 2' 31.12" N	101° 11' 12.00" E	0.82	0.82	24.31	25/03/2019
		Degong	4° 6' 7.69" N	101° 9' 20.00" E	1.60	1.60	47.42	25/03/2019
322	Lim Soon Chai	Batu 15	4° 1' 3.14" N	101° 13' 37.94" E	2.25	2.25	66.69	19/03/2019
		Batu 15	4° 1' 3.14" N	101° 13' 37.94" E	2.31	2.31	68.47	19/03/2019
		Air Hitam	4° 2' 12.67" N	101° 13' 2.54" E	1.47	1.47	43.57	19/03/2019
		Air Hitam	4° 2' 12.67" N	101° 13' 2.54" E	3.01	3.01	89.22	19/03/2019
323	Lim Soow Choo @ Lim Tsue Lian	Air Kuning	4° 10' 51.77" N	101° 7' 4.21" E	1.60	1.60	47.42	19/03/2019
		Air Kuning	4° 10' 51.77" N	101° 7' 4.21" E	1.20	1.20	35.57	19/03/2019
		Banir	4° 12' 6.60" N	101° 9' 43.00" E	1.20	1.20	35.57	19/03/2019
324	Lingkar Eksklusif Sdn.Bhd.	Tanjung Tualang	4° 18' 30.14" N	101° 1' 55.23" E	19.51	19.51	578.28	05/03/2019
325	Liu Seow Kim	Air Hitam	4° 1' 41.69" N	101° 12' 47.00" E	4.20	4.20	124.49	25/03/2019
		Cangkat Jong	4° 3' 22.23" N	101° 8' 33.37" E	2.02	2.02	59.87	25/03/2019
		Cangkat Jong	4° 5' 5.37" N	101° 18' 15.36" E	1.21	1.21	35.86	25/03/2019
326	Low Kin Seng	Kenering	5° 12' 55.87" N	101° 4' 10.78" E	2.26	2.26	66.99	27/03/2019
327	Mior Mustafa Kamal Bin Mior Aziz	Tanjung Tualang	4° 20' 57.44" N	101° 2' 21.72" E	1.21	1.21	35.86	27/03/2019
328	Mohammad Bin Abd Aziz	Tanjung Tualang	4° 18' 36.77" N	101° 3' 17.08" E	1.26	1.26	37.35	27/03/2019
329	Murni Awan Sdn.Bhd.	Bidor	4° 7' 38.60" N	101° 11' 24.46" E	20.23	20.23	599.62	27/03/2019
330	Noor Aini Bt Abdul Hamid	Tanjung Tualang	4° 18' 49.83" N	101° 2' 57.86" E	1.40	1.40	41.50	27/03/2019
331	Noriny @ Noraini Binti Abdul Latib	Cangkat Jong	4° 4' 9.02" N	101° 8' 2.81" E	0.92	0.92	27.27	19/03/2019
332	Ong Kean Boon	Cangkat Jong	4° 9' 3.74" N	101° 14' 36.15" E	2.04	2.04	60.47	18/03/2019
333	Phang Horng Her	Pelawan	4° 2' 35.55" N	101° 8' 37.30" E	1.60	1.60	47.42	18/03/2019
334	Phang Horng Woei	Langkap	4° 6' 50.98" N	101° 7' 50.54" E	1.62	1.62	48.02	27/03/2019
335	Phang Sew Hua	Lubok Bakong	4° 4' 56.94" N	101° 9' 38.39" E	1.60	1.60	47.42	27/03/2019
336	Phang Sin Keng	Pelawan	4° 2' 35.55" N	101° 8' 37.30" E	1.42	1.42	42.09	18/03/2019
337	Phang Sing Hing	Pelawan	4° 2' 35.55" N	101° 8' 37.30" E	1.63	1.63	48.31	18/03/2019
338	Rohani Binti Ibrahim	Labu Kubong	4° 7' 55.52" N	101° 5' 28.19" E	0.81	0.81	24.01	26/03/2019
339	Sawit Chui Chak Enterprise	Chui Chak	4° 2' 24.86" N	101° 10' 38.38" E	0.83	0.83	24.60	05/03/2019
		Chui Chak	4° 4' 25.87" N	101° 11' 22.40" E	0.84	0.84	24.90	05/03/2019
		Pelawan	4° 4' 46.27" N	101° 11' 23.00" E	1.42	1.42	42.09	05/03/2019
340	Sawit Sdn.Bhd. Langkap	Tanjung Tualang	4° 18' 44.49" N	101° 1' 58.20" E	2.39	2.39	70.84	18/03/2019
		Tanjung Tualang	4° 4' 46.27" N	101° 9' 35.00" E	1.57	1.57	46.54	18/03/2019
		Tanjung Tualang	4° 18' 52.96" N	101° 1' 35.00" E	2.34	2.34	69.36	18/03/2019

		Tanjung Tualang	4° 19' 3.64" N	101° 1' 38.29" E	0.42	0.42	12.45	18/03/2019	
		Tanjung Tualang	4° 19' 3.64" N	101° 1' 38.29" E	1.35	1.35	40.01	18/03/2019	
		Tanjung Tualang	4° 19' 3.64" N	101° 1' 38.29" E	2.66	2.66	78.84	18/03/2019	
		Tanjung Tualang	4° 19' 3.64" N	101° 1' 38.29" E	1.67	1.67	49.50	18/03/2019	
		Tanjung Tualang	4° 19' 3.64" N	101° 1' 38.29" E	2.10	2.10	62.24	18/03/2019	
		Tanjung Tualang	4° 19' 3.64" N	101° 1' 38.29" E	2.36	2.36	69.95	18/03/2019	
341	Sunnyville Sdn.Bhd. (Chai Sen)	Cangkat Jong	4° 4' 38.64" N	101° 10' 56.28" E	3.05	3.05	90.40	05/03/2019	
		Cangkat Jong	4° 4' 40.70" N	101° 10' 57.83" E	3.05	3.05	90.40	05/03/2019	
		Cangkat Jong	4° 4' 40.70" N	101° 10' 57.83" E	3.05	3.05	90.40	05/03/2019	
		Cangkat Jong	4° 4' 40.70" N	101° 10' 57.83" E	3.05	3.05	90.40	05/03/2019	
342	Suria Anjung Sdn.Bhd.	Tanjung Tualang	4° 18' 25.31" N	101° 2' 8.09" E	20.25	20.25	600.21	05/03/2019	
343	Tan Hong Too	Pelawan	4° 4' 12.78" N	101° 10' 10.00" E	1.56	1.56	46.24	25/03/2019	
344	Tan See Lin	Air Hitam	4° 1' 10.46" N	101° 11' 14.23" E	2.35	2.35	69.65	18/03/2019	
		Kuala Bikam	4° 0' 8.15" N	101° 14' 12.31" E	0.81	0.81	24.01	18/03/2019	
345	Tang Kook Shang	Kuala Selama	5° 25' 36.00" N	101° 8' 12.35" E	2.28	2.28	67.58	26/03/2019	
346	Tang Pat Mooi	Kuala Bikam	4° 0' 18.70" N	101° 14' 10.31" E	0.85	0.85	25.19	05/03/2019	
		Chui Chak	4° 3' 1.31" N	101° 10' 56.53" E	0.79	0.79	23.42	05/03/2019	
		Chui Chak	4° 0' 48.05" N	101° 10' 5.34" E	0.80	0.80	23.71	05/03/2019	
		Chui Chak	4° 2' 29.95" N	101° 11' 11.30" E	0.77	0.77	22.82	05/03/2019	
347	Tong Guat Ngoh @ Tong Guan Moh	Cangkat Jong	4° 9' 3.74" N	101° 14' 36.15" E	1.21	1.21	35.86	18/03/2019	
348	Too Chin For	Tanjung Tualang	4° 16' 57.19" N	101° 3' 31.10" E	7.61	7.61	225.56	26/03/2019	
349	Vanitha Ramamoorthy	A/P	Cangkat Jong	4° 5' 42.22" N	101° 9' 58.51" E	1.21	1.21	35.86	19/03/2019
350	Wong Yuet Yee	Kampar	4° 16' 52.43" N	101° 5' 41.04" E	1.37	1.37	40.61	27/03/2019	
351	Yerk Mee Eng	Pelawan	4° 4' 30.78" N	101° 10' 42.07" E	2.08	2.08	61.65	19/03/2019	
		Langkap	4° 5' 17.50" N	101° 9' 36.56" E	1.59	1.59	47.13	19/03/2019	
352	Yong Mok Yoi	Durian Pipt	5° 0' 16.78" N	101° 57' 26.42" E	4.00	4.00	118.56	26/03/2019	
353	Rani Bin Amin	Kampung Chenderong Kelubi	4° 11' 57.26" N	101° 3' 36.58" E	1.01	2.43	30.00	01/03/2021	
		Kampung Chenderong Kelubi	4° 12' 48.8" N	101° 03' 46.7" E	1.42		29.12	01/03/2021	
354	Analiza Bt. Abdul Wahab	Kampung Chenderong Kelubi	4° 11' 49.45" N	101° 3' 50.83" E	1.62	2.02	47.99	01/03/2021	
355	Mariam@Yam Abdullah	Bt	Kampung Chenderong Kelubi	4° 12' 27.79" N	101° 4' 45.34" E	2.43	2.43	71.97	01/03/2021
		Kampung Chenderong Kelubi	4° 12' 48.8" N	101° 03' 46.7" E	3.64	3.64	108.23	01/03/2021	
		Kampung Chenderong Kelubi	4° 13' 04.4" N	101° 03' 46.4" E	2.02	2.02	60.25	01/03/2021	
356	Khamis A/L Long	Kampung Chenderong Kelubi	4° 11' 49.81" N	101° 3' 55.51" E	0.41	1.62	12.00	09/03/2021	
		Kampung Chenderong Kelubi	4° 10' 59.05" N	101° 3' 41.08" E	0.81		23.98	09/03/2021	
357	Long Gimbol A/L Itam Sah	Kampung Chenderong Kelubi	4° 12' 4.21" N	101° 4' 23.63" E	1.62	3.64	47.99	25/02/2021	
		Kampung Chenderong Kelubi	4° 12' 11.23" N	101° 4' 39.90" E	0.61		17.99	25/02/2021	
358	Romanza A/L Ditu	Kampung Chenderong Kelubi	4° 12' 19.69" N	101° 4' 16.57" E	1.42	1.42	41.97	25/02/2021	
		Kampung Chenderong Kelubi	4° 14' 13.67" N	101° 4' 24.89" E	1.21	1.21	35.98	25/02/2021	
		Kampung Chenderong Kelubi	4° 12' 50.4" N	101° 04' 21.3" E	0.40	0.40	12.09	25/02/2021	
359	Anisah Binti Anjang	Kampung Chenderong Kelubi	4° 12' 10.66" N	101° 4' 31.76" E	0.81	4.05	23.98	10/03/2021	
		Kampung Chenderong Kelubi	4° 12' 17.03" N	101° 4' 29.21" E	0.61		17.99	10/03/2021	
		Kampung Chenderong Kelubi	4° 12' 14.33" N	101° 4' 28.85" E	0.41		12.00	10/03/2021	

360	Noor Asmira A/P Rani	Kampung Chenderong Kelubi	4° 12' 37.87" N	101° 4' 31.33" E	2.83	2.83	83.97	01/03/2021
361	Melati A/P Ngah	Kampung Chenderong Kelubi	4° 12' 23.41" N	101° 4' 15.78" E	0.81	3.64	23.98	09/03/2021
		Kampung Chenderong Kelubi	4° 11' 58.07" N	101° 4' 16.10" E	0.81		23.98	09/03/2021
		Kampung Chenderong Kelubi	4° 12' 1.21" N	101° 4' 51.77" E	0.61		17.99	09/03/2021
		Kampung Chenderong Kelubi	4° 13' 20.69" N	101° 4' 38.95" E	0.61		17.99	09/03/2021
362	Sapena A/P Pandak Gia	Kampung Chenderong Kelubi	4° 12' 25.85" N	101° 3' 53.17" E	0.61	0.61	17.99	01/03/2021
		Kampung Chenderong Kelubi	4° 12' 18.65" N	101° 3' 56.77" E	0.61	0.61	17.99	01/03/2021
		Kampung Chenderong Kelubi	4° 11' 26.91" N	101° 10' 3.72" E	0.81	0.81	23.98	01/03/2021
363	Salia A/P Alang	Kampung Chenderong Kelubi	4° 12' 22.25" N	101° 4' 29.17" E	0.41	2.43	12.00	09/03/2021
		Kampung Chenderong Kelubi	4° 12' 17.03" N	101° 4' 29.21" E	0.61		17.99	09/03/2021
		Kampung Chenderong Kelubi	4° 12' 40.28" N	101° 4' 42.71" E	0.41		12.00	09/03/2021
		Kampung Chenderong Kelubi	4° 12' 42.20" N	101° 04' 31.00" E	0.41		12.00	09/03/2021
364	Ahmad A/L Uda	Kampung Chenderong Kelubi	4° 12' 3.10" N	101° 4' 34.46" E	2.02	2.02	59.96	22/12/2020
		Kampung Chenderong Kelubi	4° 12' 55.58" N	101° 4' 45.23" E	0.81	0.81	23.98	22/12/2020
		Kampung Chenderong Kelubi	4° 12' 01.60" N	101° 03' 38.00" E	0.61	0.61	21.21	22/12/2020
365	Uda Dahalan A/L Manjed	Kampung Chenderong Kelubi	4° 12' 49.61" N	101° 4' 16.93" E	3.04	5.67	89.96	09/03/2021
		Kampung Chenderong Kelubi	4° 13' 25.14" N	101° 4' 25.32" E	1.01		30.00	09/03/2021
		Kampung Chenderong Kelubi	4° 13' 6.42" N	101° 3' 56.30" E	0.61		17.99	09/03/2021
		Kampung Chenderong Kelubi	4° 13' 18.77" N	101° 4' 9.30" E	0.20		5.99	09/03/2021
		Kampung Chenderong Kelubi	4° 13' 13.76" N	101° 4' 50.12" E	0.41		12.00	09/03/2021
366	Akak A/L Gasah	Kampung Chenderong Kelubi	4° 12' 55.32" N	101° 4' 36.69" E	1.21	1.21	35.98	22/12/2020
367	Hazil A/K Suki	Kampung Chenderong Kelubi	4° 13' 2.57" N	101° 4' 41.05" E	0.81	0.81	23.98	10/03/2021
368	Nada A/L Tok Nan	Kampung Chenderong Kelubi	4° 12' 54.18" N	101° 4' 16.10" E	1.62	1.62	47.99	22/12/2020
		Kampung Chenderong Kelubi	4° 13' 5.23" N	101° 3' 8.32" E	1.21	1.21	35.98	22/12/2020
		Kampung Chenderong Kelubi	4° 12' 48.78" N	101° 4' 33.49" E	0.81	0.81	23.98	22/12/2020
369	Denny A/L Pandak	Kampung Chenderong Kelubi	4° 13' 4.40" N	101° 4' 46.63" E	0.61	0.81	17.99	10/03/2021
370	Dzulkifli A/L Bah Sesak	Kampung Chenderong Kelubi	4° 12' 7.02" N	101° 5' 8.05" E	1.21	1.21	35.98	10/03/2021
		Kampung Chenderong Kelubi	4° 12' 21.60" N	101° 04' 08.20" E	0.61	0.61	19.45	10/03/2021
371	Zainab Bt Amran	Kampung Chenderong Kelubi	4° 12' 51.80" N	101° 4' 41.38" E	0.41	0.41	12.00	10/03/2021
372	Heri A/L Anjang	Kampung Chenderong Kelubi	4° 13' 3.72" N	101° 4' 24.10" E	1.01	1.01	30.00	22/12/2020
		Kampung Chenderong Kelubi	4° 13' 6.74" N	101° 4' 34.00" E	0.81	0.81	23.98	22/12/2020
		Kampung Chenderong Kelubi	4° 13' 3.72" N	101° 4' 24.10" E	0.81	0.81	23.98	22/12/2020
		Kampung Chenderong Kelubi	4° 13' 14.30" N	101° 4' 23.30" E	1.62	1.62	47.99	22/12/2020
373	Jeffry A/L Gundong	Kampung Chenderong Kelubi	4° 13' 14.48" N	101° 4' 38.35" E	0.61	1.21	17.99	22/12/2020
		Kampung Chenderong Kelubi	4° 13' 21.94" N	101° 4' 12.97" E	0.20		5.99	22/12/2020
		Kampung Chenderong Kelubi	4° 12' 20.81" N	101° 4' 18.62" E	0.20		5.99	22/12/2020
374	Umi Rita A/P Ngah	Kampung Chenderong Kelubi	4° 13' 17.04" N	101° 4' 51.13" E	1.21	2.02	35.98	11/03/2021
		Kampung Chenderong Kelubi	4° 13' 08.60" N	101° 03' 54.80" E	0.41		12.00	11/03/2021
375	Yusman A/L Uda Johari	Kampung Chenderong Kelubi	4° 12' 16.97" N	101° 4' 10.32" E	1.21	1.21	35.98	25/02/2021
		Kampung Chenderong Kelubi	4° 12' 00.2" N	101° 04' 25.10" E	0.41	0.41	12.00	25/02/2021
376	Sharizan A/L Simpol	Kampung Chenderong Kelubi	4° 12' 18.24" N	101° 4' 27.75" E	0.81	1.62	23.98	11/03/2021
		Kampung Chenderong Kelubi	4° 13' 25.60" N	101° 04' 11.70" E	0.81		23.98	11/03/2021
377	Suhadi A/L Bah Mat	Kampung Chenderong Kelubi	4° 13' 16.68" N	101° 4' 3.25" E	0.41	1.82	12.00	22/12/2020
		Kampung Chenderong Kelubi	4° 13' 16.43" N	101° 4' 18.48" E	0.41		12.00	22/12/2020

RSPO P&C Public Summary Report
Revision 14 (Aug 2022)

		Kampung Chenderong Kelubi	4° 13' 19.38" N	101° 4' 13.19" E	0.20		5.99	22/12/2020
378	Ngah A/P Chita	Kampung Chenderong Kelubi	4° 11' 37.18" N	101° 4' 49.12" E	0.81	0.81	23.98	22/12/2020
		Kampung Chenderong Kelubi	4° 13' 26.80" N	101° 4' 36.95" E	1.21	1.21	35.98	22/12/2020
		Kampung Chenderong Kelubi	4° 14' 03.90" N	101° 04' 13.80" E	0.81	0.81	23.98	22/12/2020
379	Anjang Medan Bin Alang Toi	Bota Kanan	4° 32' 32.78" N	100° 57' 51.44" E	3.64	3.64	107.95	26/02/2021
380	Bah Ponjol A/L Goris	Bota Kanan	4° 18' 16.13" N	100° 56' 1.14" E	0.61	0.81	17.99	17/12/2020
381	Bedoi A/L Che Mat	Bota Kanan	4° 18' 48.78" N	100° 56' 7.48" E	0.40	0.40	11.98	26/02/2021
382	Bobby Binti Kulup	Bota Kanan	4° 19' 47.03" N	100° 55' 39.18" E	0.81	0.81	24.01	10/01/2021
383	Chu Zaimi A/P Kulop	Bota Kanan	4° 19' 48.37" N	100° 55' 34.74" E	0.81	0.81	24.01	25/02/2021
384	Itam A/L Panjang Asam	Bota Kanan	4° 18' 43.17" N	100° 55' 57.49" E	0.40	0.40	11.98	17/12/2020
385	Jasmani Bin Mat Jalak	Bota Kanan	4° 18' 44.10" N	100° 56' 9.42" E	1.62	1.62	47.99	25/11/2020
		Bota Kanan	4° 18' 42.44" N	100° 56' 14.24" E	0.81	0.81	23.98	25/11/2020
		Bota Kanan	4° 19' 08.80" N	100° 56' 11.60" E	1.21	1.21	35.98	25/11/2020
		Bota Kanan	4° 18' 43.90" N	101° 56' 05.90" E	0.81	0.81	23.98	25/11/2020
386	Long Bin Panjang Jati	Bota Kanan	4° 18' 51.44" N	100° 55' 44.33" E	0.40	0.40	11.98	17/12/2020
387	Nazra Bin Panjang Nani	Bota Kanan	4° 18' 42.51" N	100° 56' 7.91" E	0.41	0.41	12.00	25/01/2021
		Bota Kanan	4° 18' 39.96" N	100° 56' 0.67" E	0.41	0.41	12.00	25/01/2021
388	Teh Sabedah Binti Hitam	Bota Kanan	4° 18' 41.88" N	100° 56' 5.23" E	0.40	0.40	11.98	26/02/2021
		Bota Kanan	4° 18' 41.88" N	100° 56' 5.23" E	0.81	0.81	24.01	26/02/2021
389	Uda Bin Uda Kuli	Bota Kanan	4° 18' 34.85" N	100° 55' 59.81" E	0.81	1.21	23.95	17/12/2020
390	Uda Shafari A/L Alang Lahamat	Bota Kanan	4° 18' 51.69" N	100° 56' 10.79" E	0.41	0.41	12.00	25/11/2020
		Bota Kanan	4° 19' 47.57" N	100° 56' 1.03" E	0.40	0.40	11.86	25/11/2020
391	Yasri A/I Acha	Bota Kanan	4° 18' 41.77" N	100° 56' 4.51" E	0.40	0.40	11.98	09/01/2021
		Bota Kanan	4° 18' 41.77" N	100° 56' 4.51" E	2.02	2.02	59.87	09/01/2021
392	Hermida Binti Dongkin	Tg Tualang /Kinta	4° 12' 39.07" N	101° 4' 8.70" E	1.21	2.43	12.34	07/04/2020
		Tg Tualang /Kinta	4° 12' 17.21" N	101° 3' 40.95" E	1.21		12.34	07/04/2020
393	Shahrilwanza A/L Shahaddin	Tg Tualang /Kinta	4° 13' 15.34" N	101° 4' 9.65" E	1.21	2.43	12.45	07/04/2020
		Tg Tualang /Kinta	4° 12' 35.90" N	101° 4' 14.16" E	1.21		11.56	07/04/2020
394	Uda A/P Pandak Gia	Tg Tualang /Kinta	4° 12' 7.81" N	101° 4' 24.42" E	0.61	0.81	17.67	16/07/2020
395	Sunarti Bt Alang	Tg Tualang /Kinta	4° 11' 56.72" N	101° 4' 12.22" E	0.81	2.43	23.45	16/07/2020
		Tg Tualang /Kinta	4° 12' 2.34" N	101° 4' 19.70" E	0.81		22.41	16/07/2020
		Tg Tualang /Kinta	4° 12' 18.08" N	101° 4' 35.11" E	0.20		5.44	16/07/2020
396	Rosita A/P Anjang	Tg Tualang /Kinta	4° 12' 51.44" N	101° 3' 35.86" E	0.61	0.81	17.45	16/07/2020
397	Idan Bin Long	Tg Tualang /Kinta	4° 12' 21.76" N	101° 3' 11.35" E	0.81	0.81	23.78	16/07/2020
398	Robiah Bt Togeh	Tg Tualang /Kinta	4° 12' 15.59" N	101° 4' 18.30" E	2.23	2.23	65.44	21/07/2020
399	Siti Fauziah Bt Pandak	Tg Tualang /Kinta	4° 12' 9.05" N	101° 3' 46.59" E	1.62	4.05	47.65	21/07/2020
400	Emy Binti Ajus	Tg Tualang /Kinta	4° 12' 56.70" N	101° 4' 7.54" E	0.81	0.81	24.12	20/07/2020
401	Mar Suri A/L Ngah	Tg Tualang /Kinta	4° 12' 50.81" N	101° 3' 49.64" E	1.21	1.21	23.78	20/07/2020
402	Fetry Azimaallianna A/P Diman	Tg Tualang /Kinta	4° 11' 35.82" N	101° 4' 57.32" E	1.21	5.66	35.22	21/07/2020
		Tg Tualang /Kinta	4° 12' 14.66" N	101° 3' 39.06" E	1.21		35.22	21/7/20202
		Tg Tualang /Kinta	4° 12' 39.99" N	101° 4' 16.59" E	2.02		59.34	21/07/2020
		Tg Tualang /Kinta	4° 2' 14.10" N	101° 12' 15.90" E	1.21		35.13	21/07/2020
403	Dongkin Bin Kaway	Tg Tualang /Kinta	4° 13' 19.59" N	101° 4' 44.29" E	0.10	1.21	2.98	22/07/2020

404	Adenan A/L Bah Lok	Bota Kanan	4° 19' 25.79" N	100° 55' 54.77" E	0.20	0.20	11.67	21/10/2020
405	Alang Jhon Bin Alang Lahamat	Bota Kanan	4° 18' 42.08" N	100° 55' 58.48" E	1.41	1.41	41.90	22/10/2020
406	Alang Nan Bin Ngah Guding	Bota Kanan	4° 33' 16.51" N	100° 56' 54.29" E	1.62	1.62	47.56	21/10/2020
407	Alang Rani Binti Along Dahaman	Bota Kanan	4° 33' 17.24" N	100° 57' 4.14" E	0.81	0.81	23.89	21/10/2020
408	Anjang A/L Ngah Apok	Bota Kanan	4° 18' 37.62" N	100° 55' 51.64" E	0.81	0.81	23.11	21/10/2020
409	Anjang S/O Alang Bakap	Bota Kanan	4° 18' 15.98" N	100° 56' 0.49" E	1.01	1.01	29.78	22/10/2020
		Bota Kanan	4° 18' 22.64" N	100° 55' 54.44" E	0.40	0.40	11.67	22/10/2020
410	Bah Malam A/L Alang	Bota Kanan	4° 18' 55.52" N	100° 55' 42.78" E	1.62	1.62	47.45	22/10/2020
411	Baha Bin Long Yushi	Bota Kanan	4° 18' 31.68" N	100° 55' 54.41" E	0.40	0.40	11.45	22/10/2020
412	Busu Awi Bin Alang Mat	Bota Kanan	4° 18' 17.14" N	100° 56' 3.48" E	1.01	1.01	28.11	22/10/2020
		Bota Kanan	4° 18' 24.91" N	100° 55' 50.25" E	0.41	0.41	11.37	22/10/2020
		Bota Kanan	4° 18' 20.59" N	100° 55' 53.22" E	0.61	0.61	17.56	22/10/2020
413	Chuan A/L Alang Ridang	Bota Kanan	4° 32' 28.02" N	100° 57' 21.10" E	3.64	3.64	107.21	21/10/2020
414	Dadir Bin Baharum	Bota Kanan	4° 32' 44.77" N	100° 56' 37.84" E	0.81	0.81	23.65	21/10/2020
415	Duniel Hamson A/L Alang Mat Yit	Bota Kanan	4° 18' 43.78" N	100° 55' 58.02" E	0.40	0.81	11.22	28/10/2020
		Bota Kanan	4° 18' 47.88" N	100° 55' 58.26" E	0.20		5.78	28/10/2020
416	Enda Binti Uda Lichoi	Bota Kanan	4° 19' 22.65" N	100° 55' 47.37" E	0.20	0.20	6.12	21/10/2020
417	Heri A/L Pandak	Bota Kanan	4° 18' 52.56" N	100° 56' 5.68" E	0.40	0.40	10.88	02/11/2020
418	Ishak A/L Alang	Bota Kanan	4° 18' 54.25" N	100° 56' 42.46" E	0.81	0.81	22.34	21/10/2020
419	Itam Basri Bin Uda Arus	Bota Kanan	4° 18' 36.72" N	100° 56' 20.47" E	0.81	0.81	23.00	21/10/2020
420	Itam Wok Binti Alng Mat Yit	Bota Kanan	4° 18' 53.61" N	100° 55' 50.93" E	0.40	0.40	11.23	21/10/2020
421	Itam Yuna Bin Kulop Jasin	Bota Kanan	4° 32' 54.18" N	100° 56' 45.40" E	1.62	1.62	47.66	21/10/2020
422	Jantan A/L Jelantik	Bota Kanan	4° 18' 51.88" N	100° 56' 8.92" E	1.62	1.62	47.12	22/10/2020
423	Long Binti Alang	Bota Kanan	4° 19' 32.09" N	100° 56' 1.46" E	0.41	0.41	10.12	21/10/2020
424	Mardalai A/L Ngah Man	Bota Kanan	4° 33' 9.76" N	100° 57' 18.56" E	1.62	1.62	44.12	21/10/2020
425	Mazlan Bin Ahmad Mustafa	Bota Kanan	4° 19' 26.37" N	100° 55' 45.85" E	0.20	0.20	6.12	21/10/2020
426	Musanday A/L Ngah Aman	Bota Kanan	4° 32' 35.30" N	100° 57' 7.74" E	0.40	0.40	10.11	21/10/2020
427	Nashirma Bin Ngah Ajip	Bota Kanan	4° 18' 33.16" N	100° 55' 37.74" E	0.40	0.40	10.21	25/11/2020
428	Nasseri Bin Lang Dek	Bota Kanan	4° 19' 26.36" N	100° 55' 50.53" E	0.41	0.41	10.12	21/10/2020
429	Ngah A/L Itam Sangkut	Bota Kanan	4° 19' 32.29" N	100° 55' 45.00" E	0.41	0.41	11.23	21/10/2020
430	Ngah Bin Anjang	Bota Kanan	4° 18' 40.76" N	100° 56' 4.55" E	0.20	0.20	5.23	21/10/2020
431	Ngah Hashim Bin Anjang	Bota Kanan	4° 33' 16.49" N	100° 56' 54.56" E	0.40	2.02	11.20	21/10/2020
		Bota Kanan	4° 32' 16.49" N	100° 57' 31.72" E	0.81		23.79	21/10/2020
		Bota Kanan	4° 33' 3.74" N	100° 57' 22.00" E	0.81		24.00	21/10/2020
432	Ngah Jambri A/L Ngah Lambut	Bota Kanan	4° 32' 46.25" N	100° 56' 41.26" E	2.02	2.02	59.34	21/10/2020
433	Ngah Sain Bin Pandak	Bota Kanan	4° 18' 51.37" N	100° 55' 39.90" E	0.81	0.81	11.23	21/10/2020
434		Bota Kanan	4° 33' 10.04" N	100° 56' 53.05" E	3.00	3.00	89.45	21/10/2020

RSPO P&C Public Summary Report
Revision 14 (Aug 2022)

	Nik Bin Pandak Abd Rakop	Bota Kanan	4° 33' 16.34" N	100° 57' 6.26" E	0.60	0.60	17.88	21/10/2020
435	Nuadis A/L Ngah Man	Bota Kanan	4° 32' 35.48" N	100° 56' 31.09" E	1.20	1.62	23.99	21/10/2020
		Bota Kanan	4° 32' 43.40" N	100° 56' 42.86" E	0.40		11.89	21/10/2020
436	Pandak Kian A/L Kulop Mat	Bota Kanan	4° 18' 40.49" N	100° 56' 2.67" E	0.81	0.81	22.67	21/10/2020
437	Pandak Kulop Bin Alang Mat Yin	Bota Kanan	4° 18' 46.48" N	100° 55' 57.22" E	0.20	2.42	5.66	21/10/2020
		Bota Kanan	4° 18' 55.80" N	100° 56' 8.09" E	1.01		17.45	21/10/2020
		Bota Kanan	4° 18' 52.20" N	100° 56' 8.99" E	1.20		24.23	21/10/2020
438	Raman A/L Long Yushi	Bota Kanan	4° 18' 42.52" N	100° 56' 56.02" E	0.40	0.40	11.56	21/10/2020
439	Ronizan A/P Long Chinrong	Bota Kanan	4° 18' 43.04" N	100° 56' 5.28" E	1.21	1.21	12.34	21/10/2020
440	Rozainawamy A/P Yussof	Bota Kanan	4° 18' 53.61" N	100° 55' 53.93" E	0.81	0.81	23.56	22/10/2020
441	Seliman A/L Apoa	Bota Kanan	4° 18' 42.02" N	100° 56' 2.51" E	0.81	0.81	24.11	22/10/2020
442	Shukri Bin Itam Gabor	Bota Kanan	4° 18' 41.08" N	100° 56' 4.42" E	0.41	0.41	12.19	21/10/2020
443	Simmi A/L Long	Bota Kanan	4° 18' 48.67" N	100° 56' 6.46" E	0.61	1.21	17.45	21/10/2020
444	Taha Bin Alit	Bota Kanan	4° 19' 4.67" N	100° 56' 7.20" E	0.61	0.61	16.34	19/10/2020
445	Yusnita A/P Long Chinong	Bota Kanan	4° 18' 46.30" N	100° 56' 18.11" E	0.40	0.40	11.99	21/10/2020
446	Yussof A/L Uda	Bota Kanan	4° 18' 36.68" N	100° 56' 18.67" E	0.41	1.01	11.23	21/10/2020
		Bota Kanan	4° 18' 36.68" N	100° 56' 18.67" E	4.45	4.45	132.00	21/10/2020
447	Abdul Hamid Bin Kornain	Sungai Manik	4° 5' 49.08" N	101° 5' 7.21" E	0.66	0.66	17.45	13/06/2021
448	Abdullah Bin Kurnain	Labu Kubong	4° 7' 0.17" N	101° 5' 56.57" E	0.81	0.81	23.12	13/06/2021
		Labu Kubong	4° 7' 1.21" N	101° 5' 55.80" E	0.81	0.81	23.12	13/06/2021
449	Ahmad Zaidi Bin Tajud-Din	Rancanagan Tanah Air Kuning	4° 10' 31.89" N	101° 4' 48.63" E	1.25	1.25	23.89	14/06/2021
450	Aini Atirah Binti Saleh	Air Kuning	4° 11' 31.02" N	101° 5' 32.27" E	1.29	1.29	24.31	14/06/2021
		Air Kuning	4° 9' 53.06" N	101° 2' 48.27" E	0.86	0.86	12.34	14/06/2021
451	Aishah Binti Arshad	Beruas	4° 29' 28.48" N	101° 46' 37.75" E	0.77	0.77	22.45	14/06/2021
		Beruas	4° 30' 20.62" N	101° 48' 31.24" E	2.89	4.34	83.12	14/06/2021
		Beruas	4° 29' 28.63" N	100° 46' 41.73" E	1.73	1.73	47.23	14/06/2021
452	Asmah Binti Man	Sungai Batu	5° 18' 46.17" N	100° 42' 43.10" E	1.54	1.54	41.23	14/06/2021
453	Chek Ou Hoo	Sitiawan	4° 22' 20.98" N	100° 43' 47.80" E	0.81	0.81	12.01	14/06/2021
		Ayer Tawar	4° 19' 28.49" N	100° 46' 14.51" E	0.24	0.97	5.34	14/06/2021
454	Ching Meaw Hock	Sitiawan	4° 21' 19.90" N	100° 44' 24.92" E	2.45	2.45	71.57	14/06/2021
455	Chong Soo Sea	Sitiawan	4° 21' 43.06" N	100° 44' 24.92" E	2.26	2.26	71.54	14/06/2021
456	Dato Mohd Kassim Bin Kanli	Alor Bakong	4° 5' 25.83" N	101° 9' 0.67" E	1.43	1.43	41.79	13/06/2021
457	Devarajoo A/L Veloo	Sitiawan	4° 18' 7.43" N	100° 42' 45.37" E	1.40	1.40	41.45	13/06/2021
		Sitiawan	4° 18' 7.97" N	100° 42' 47.17" E	1.35	1.35	40.03	13/06/2021
		Sitiawan	4° 18' 8.59" N	100° 42' 48.81" E	1.35	1.35	40.03	13/06/2021
		Sitiawan	4° 18' 9.18" N	100° 42' 50.47" E	1.34	1.34	39.73	13/06/2021
458	Ding King Khong	Sitiawan	4° 18' 32.20" N	100° 44' 38.00" E	1.35	2.02	40.04	14/06/2021
459	Diong Chi Chong	Sitiawan	4° 18' 24.49" N	100° 44' 4.20" E	1.83	1.83	54.23	14/06/2021
460	Diong Chi Hing	Sitiawan	4° 18' 28.98" N	100° 44' 8.15" E	1.37	1.37	40.23	14/06/2021

461	Diong Chi Kien	Raja Hitam	4° 22' 35.82" N	100° 43' 8.14" E	1.23	2.45	36.37	14/06/2021
462	Diong Ing Choo	Ayer Tawar	4° 18' 32.02" N	100° 44' 15.56" E	0.76	1.52	22.43	14/06/2021
463	Diong King Eng	Sitiawan	4° 18' 40.69" N	100° 43' 31.88" E	1.73	1.73	51.38	14/06/2021
464	Diong Lea King	Sitiawan	4° 13' 14.06" N	100° 45' 8.15" E	0.56	1.14	16.61	14/06/2021
465	Diong Poo Choo	Sitiawan	4° 18' 28.85" N	100° 43' 58.12" E	1.40	1.40	41.61	14/06/2021
466	Diong Tai Piew	Sitiawan	4° 17' 20.30" N	100° 46' 58.61" E	1.20	1.20	35.58	14/06/2021
		Sitiawan	4° 20' 28.94" N	100° 44' 49.34" E	2.09	2.09	61.97	14/06/2021
467	Diong Tiang Ee	Sitiawan	4° 18' 59.71" N	100° 45' 38.05" E	1.24	1.24	36.88	14/06/2021
468	Doyah Binti Sudin	Labu Kubong	4° 7' 36.24" N	101° 4' 8.12" E	2.30	2.30	68.12	14/06/2021
469	Ee Soi Thong	Sitiawan	4° 19' 25.30" N	100° 46' 6.56" E	1.22	1.22	36.11	14/06/2021
470	Gan Kiong Chai & Ong Get Eng & Gun Kiong Huat	Cangkat Jong	4° 2' 14.10" N	101° 12' 15.90" E	2.41	2.41	71.40	13/06/2021
		Cangkat Jong	4° 2' 9.75" N	101° 12' 11.98" E	2.48	2.48	73.61	13/06/2021
471	Goh Soo Chuar	Sitiawan	4° 17' 12.57" N	100° 46' 51.53" E	1.51	1.51	44.71	14/06/2021
472	Houng Lee Ming	Sitiawan	4° 17' 8.74" N	100° 46' 42.37" E	2.02	2.02	59.33	14/06/2021
473	Husna Farhana Binti Saleh	Air Kuning	4° 11' 28.99" N	101° 5' 28.16" E	1.28	1.28	37.89	14/06/2021
		Air Kuning	4° 10' 6.34" N	101° 3' 10.21" E	0.86	0.86	25.71	14/06/2021
		Air Kuning	4° 10' 52.28" N	101° 2' 48.43" E	0.81	0.81	23.98	14/06/2021
474	Ismail Bin Ahmad	Sg Batu	5° 19' 51.01" N	100° 42' 43.42" E	1.60	1.60	47.47	14/06/2021
		Sg Batu	5° 19' 44.19" N	100° 42' 42.86" E	1.57	1.57	46.64	14/06/2021
475	Jin Yin Credit Sdn Bhd	Chikus	4° 6' 50.49" N	101° 8' 19.43" E	1.40	1.40	41.45	13/06/2021
476	Johari Bin Mat Ariff	Labu Kubong	4° 8' 58.90" N	101° 7' 24.28" E	0.81	0.81	23.98	13/06/2021
477	Khairul Hafiz Bin Ramli	Air Kuning	4° 10' 53.92" N	101° 2' 48.12" E	0.84	0.84	24.96	14/06/2021
		Air Kuning	4° 10' 3.95" N	101° 3' 2.55" E	0.92	0.92	27.13	14/06/2021
478	Khok Chee Boon	Sg Air Hitam	5° 15' 29.30" N	100° 3' 32.16" E	1.57	1.57	46.58	14/06/2021
479	Koh Ah Siew	Sitiawan	4° 19' 5.53" N	100° 45' 23.53" E	2.13	2.13	63.01	14/06/2021
480	Kon Chu Chai	Sitiawan	4° 17' 10.55" N	100° 46' 32.82" E	1.96	1.96	58.05	14/06/2021
481	Kong Ling King	Sitiawan	4° 13' 56.24" N	100° 45' 57.74" E	0.81	1.62	24.07	14/06/2021
		Sitiawan	4° 19' 46.08" N	100° 43' 45.89" E	0.91	0.91	27.01	14/06/2021
482	Lai Chan Woo	Kampung Gajah	4° 13' 26.02" N	101° 3' 19.06" E	1.44	1.44	42.69	14/06/2021
		Kampung Gajah	4° 13' 27.42" N	101° 3' 15.90" E	1.81	1.81	53.78	14/06/2021
		Kampung Gajah	4° 13' 25.17" N	101° 3' 23.18" E	3.67	3.67	108.82	14/06/2021
		Kampung Gajah	4° 13' 21.67" N	101° 3' 13.87" E	1.51	1.51	44.77	14/06/2021
		Kampung Gajah	4° 13' 17.66" N	101° 3' 20.07" E	0.63	0.63	18.68	14/06/2021
		Kampung Gajah	4° 13' 13.61" N	101° 3' 23.80" E	1.20	1.20	35.61	14/06/2021
		Kampung Gajah	4° 13' 17.50" N	101° 3' 27.45" E	1.12	1.12	33.23	14/06/2021
		Kampung Gajah	4° 13' 20.08" N	101° 3' 26.97" E	0.81	0.81	24.00	14/06/2021
		Kampung Gajah	4° 13' 21.84" N	101° 3' 28.02" E	1.60	1.60	47.50	14/06/2021
		Kampung Gajah	4° 13' 17.62" N	101° 3' 24.81" E	1.77	1.77	52.60	14/06/2021
		Kampung Gajah	4° 13' 19.96" N	101° 3' 32.72" E	0.76	0.76	22.50	14/06/2021
		Kampung Gajah	4° 13' 22.39" N	101° 3' 37.70" E	0.87	0.87	25.70	14/06/2021
		Kampung Gajah	4° 13' 23.05" N	101° 3' 16.30" E	1.43	1.43	42.40	14/06/2021
Kampung Gajah	4° 13' 21.60" N	101° 03' 29.90" E	0.80	0.80	23.52	14/06/2021		
483	Lakshimi Kumarasamy	A/P Sitiawan	4° 16' 48.36" N	100° 44' 5.21" E	1.21	1.21	36.00	14/06/2021

484	Lau Koh Chai	Ayer Tawar	4° 18' 19.34" N	100° 46' 37.19" E	1.09	1.09	32.40	14/06/2021
485	Lean Hoong Hua	Sitiawan	4° 17' 48.75" N	100° 44' 52.99" E	1.06	1.06	31.30	14/06/2021
		Sitiawan	4° 17' 58.70" N	100° 44' 50.98" E	1.97	1.97	58.50	14/06/2021
486	Lee Mook Lien	Sitiawan	4° 17' 54.93" N	100° 42' 28.54" E	1.27	2.54	37.70	14/06/2021
487	Lee Pin Poh & Lee Ping Tuang	Sitiawan	4° 20' 48.25" N	100° 45' 36.41" E	2.85	2.85	84.50	14/06/2021
488	Lee Ping Chin	Sitiawan	4° 17' 50.71" N	100° 46' 7.31" E	1.25	1.25	37.10	14/06/2021
489	Lee Wah	Sitiawan	4° 21' 47.96" N	100° 44' 5.83" E	0.87	0.87	25.80	14/06/2021
		Sitiawan	4° 21' 54.71" N	100° 44' 11.84" E	0.81	0.81	24.10	14/06/2021
490	Lee Yong Ooi	Sitiawan	4° 18' 6.30" N	100° 42' 37.68" E	0.45	0.45	13.30	14/06/2021
491	Lim Soon Wah	Kg Goh Hong	4° 1' 52.89" N	101° 7' 53.81" E	0.82	0.82	24.20	13/06/2021
		Durian Sebatang	4° 1' 18.40" N	101° 7' 2.50" E	4.00	4.00	118.60	13/06/2021
492	Ling Ai Woo	Sitiawan	4° 18' 9.74" N	100° 44' 2.96" E	2.03	2.03	60.10	14/06/2021
493	Ling Ming Ngok	Sitiawan	4° 16' 6.34" N	100° 46' 18.10" E	1.22	1.22	36.10	14/06/2021
494	Ling Soon Nee	Sitiawan	4° 19' 14.03" N	100° 44' 36.94" E	3.24	3.24	96.00	14/06/2021
495	Liong Yoi Kuai @ Liong Kong Kwai	Sitiawan	4° 17' 53.63" N	100° 44' 22.38" E	2.02	2.02	59.90	14/06/2021
496	Loganadan Sukirivan A/L	Sungai Terap	5° 15' 57.38" N	100° 38' 35.65" E	3.40	3.40	100.80	14/06/2021
497	Loi Nguk Hong	Sitiawan	4° 21' 0.42" N	100° 47' 23.28" E	1.32	1.32	39.10	14/06/2021
498	Looi Hean Jeng	Sitiawan	4° 21' 23.70" N	100° 44' 46.26" E	2.45	2.45	72.60	14/06/2021
		Sitiawan	4° 21' 22.17" N	100° 45' 49.35" E	2.19	2.19	64.80	14/06/2021
		Sitiawan	4° 21' 21.52" N	100° 45' 56.50" E	2.24	2.24	66.50	14/06/2021
499	Mah Sioh Eng @ Mah Ai Eng	Ayer Tawar	4° 18' 20.42" N	100° 46' 35.64" E	1.10	1.10	32.50	14/06/2021
500	Mahdzir Bin Osman	Labu Kubong	4° 6' 35.65" N	101° 3' 35.87" E	2.35	2.35	69.80	14/06/2021
501	Mohamad Bin Kasim	Labu Kubong	4° 6' 48.84" N	101° 2' 38.43" E	0.67	2.43	19.90	13/06/2021
502	Mohamad Saad Bin Darus	Labu Kubong	4° 7' 30.31" N	101° 3' 46.24" E	0.59	2.35	17.40	14/06/2021
503	Mohamed Saad Bin Mohamad Talaha	Air Kuning	4° 9' 37.13" N	101° 3' 2.03" E	0.79	0.79	23.30	14/06/2021
		Air Kuning	4° 9' 37.897" N	101° 3' 1.843" E	0.76	0.76	20.19	14/06/2021
504	Mohd Arifin Bin Abu Yamin	Labu Kubong	4° 5' 48.23" N	101° 4' 57.16" E	2.32	2.32	24.00	13/06/2021
		Labu Kubong	4° 9' 36.85" N	101° 6' 23.753" E	0.81	0.81	22.50	13/06/2021
505	Mohd Shaime Bin Husin	Sungai Manik	4° 5' 23.99" N	101° 4' 19.31" E	0.26	0.52	7.70	14/06/2021
506	Mohd Sufian Bin Hassan	Labu Kubong	4° 8' 11.79" N	101° 7' 29.04" E	0.81	0.81	24.20	13/06/2021
507	Mohd Tajudin Bin Omar	Labu Kubong	4° 7' 9.40" N	101° 4' 49.39" E	0.39	2.28	9.45	13/06/2021
508	Mohd Zaid Bin Abas	Labu Kubong	4° 7' 15.47" N	101° 3' 56.43" E	1.72	2.36	51.00	13/06/2021
509	Mukhtar Bin Haji Badar	Labu Kubong	4° 5' 27.71" N	101° 4' 11.00" E	1.44	2.89	42.70	14/06/2021
510	Ng Choon Hoay	Cangkat Jong	3° 59' 15.27" N	101° 10' 57.67" E	1.34	1.34	39.80	13/06/2021
511	Ngo Pee Sang @ Goh Per Thong	Sitiawan	4° 19' 13.06" N	100° 45' 4.79" E	2.09	2.09	62.00	14/06/2021
512	Ngo Tick Kim	Sitiawan	4° 18' 6.83" N	100° 44' 7.33" E	1.60	1.60	47.40	14/06/2021
		Sitiawan	4° 17' 8.57" N	100° 41' 18.43" E	2.09	2.09	62.00	14/06/2021
513	Ngoi Kuang Soon	Sitiawan	4° 18' 52.09" N	100° 43' 32.78" E	1.01	1.24	29.90	14/06/2021

RSPO P&C Public Summary Report
Revision 14 (Aug 2022)

514	Ngoi Ngee Chong	Sitiawan	4° 18' 56.18" N	100° 43' 17.32" E	2.03	2.03	60.20	14/06/2021
		Sitiawan	4° 18' 38.95" N	100° 44' 5.75" E	1.22	1.22	36.20	14/06/2021
515	Ngoi Ngee Ee	Sitiawan	4° 20' 40.96" N	100° 45' 45.31" E	3.61	3.61	107.00	14/06/2021
516	Nor Shahidan Bin Puteh	Labu Kubong	4° 5' 56.76" N	101° 3' 46.33" E	1.21	2.36	34.40	13/06/2021
517	Norliza Binti Abd Hamed	Sungai Manik	4° 5' 16.96" N	101° 3' 52.81" E	0.24	0.24	6.34	13/06/2021
		Sungai Manik	4° 3' 4.16" N	101° 6' 12.69" E	1.20	1.20	35.60	13/06/2021
518	Norzairul Azmi Bin Zainal Abidin	Changkat Tin	4° 15' 55.81" N	101° 4' 1.59" E	1.21	1.21	32.12	13/06/2021
519	Ong Lay Gew @ Ling Lay Gew	Beruas	4° 24' 16.14" N	100° 46' 45.75" E	1.32	1.32	38.45	14/06/2021
		Beruas	4° 24' 38.29" N	100° 46' 30.90" E	1.26	1.26	36.12	14/06/2021
		Beruas	4° 24' 34.40" N	100° 46' 32.24" E	1.18	1.18	34.23	14/06/2021
		Beruas	4° 24' 17.29" N	100° 46' 38.25" E	1.15	1.15	33.88	14/06/2021
		Beruas	4° 24' 40.10" N	100° 46' 37.36" E	1.29	1.29	37.16	14/06/2021
520	Ong Sew Lang	Sitiawan	4° 16' 45.98" N	100° 46' 33.72" E	2.12	2.12	62.67	14/06/2021
521	Ong Siew Choo	Beruas	4° 13' 5.02" N	100° 44' 35.04" E	1.27	1.27	37.23	14/06/2021
522	Otok Bin Johari	Sungai Manik	4° 6' 49.53" N	101° 3' 42.32" E	2.49	2.49	72.45	14/06/2021
523	Perniagaan Langkap Sdn Bhd	Langkap	4° 3' 42.86" N	101° 8' 43.54" E	1.63	1.63	47.34	13/06/2021
		Langkap	4° 3' 41.85" N	101° 8' 45.86" E	1.62	1.62	47.12	13/06/2021
		Langkap	4° 3' 40.80" N	101° 8' 48.19" E	1.61	1.61	47.23	13/06/2021
524	Rafeah Binti Jumari	Durian Sebatang	4° 4' 11.28" N	101° 2' 4.65" E	0.97	0.97	28.45	13/06/2021
525	Rahmad Bin Hasan	Teluk Intan	4° 4' 11.28" N	101° 2' 4.65" E	1.19	1.19	35.23	13/06/2021
526	RMoogelan Rakavan A/L	Sitiawan	4° 18' 7.31" N	100° 42' 40.38" E	0.61	0.61	17.12	14/06/2021
527	Rokiah Binti Sa'ad	Labu Kubong	4° 6' 44.856" N	101° 3' 45.41" E	2.36	2.36	69.45	14/06/2021
528	Romlah Binti Wirjo	Labu Kubong	4° 6' 49.85" N	101° 4' 14.549" E	1.08	2.32	31.34	13/06/2021
529	Saadiah Binti Jaafar	Labu Kubong	4° 6' 37.93" N	101° 4' 7.02" E	2.30	2.30	67.34	14/06/2021
530	Sabaniah Binti Ahmad Sabri	Bukit Merah	5° 5' 57.65" N	100° 39' 57.57" E	0.99	0.99	28.45	13/06/2021
531	Sahrimah Binti Samsuri	Terap	5° 14' 14.73" N	100° 39' 51.22" E	1.42	1.42	41.78	14/06/2021
		Terap	5° 14' 3.10" N	100° 39' 47.20" E	0.48	0.48	13.94	14/06/2021
		Terap	5° 14' 2.19" N	100° 39' 46.81" E	0.46	0.46	12.93	14/06/2021
		Terap	5° 14' 0.23" N	100° 39' 47.89" E	0.64	0.64	17.45	14/06/2021
		Matang Buloh	5° 13' 40.72" N	100° 39' 59.75" E	0.99	0.99	28.34	14/06/2021
		Sg Selingsing	5° 15' 34.65" N	100° 38' 49.22" E	0.43	0.43	11.47	14/06/2021
		Sg Selingsing	5° 15' 33.55" N	100° 38' 49.52" E	0.77	0.77	21.48	14/06/2021
		Sg Selingsing	5° 15' 30.72" N	100° 38' 49.84" E	1.34	1.34	38.23	14/06/2021
		Kg Seribu Relung	5° 15' 38.65" N	100° 40' 0.10" E	0.38	0.38	10.23	14/06/2021
532	Salim Bin Ibrahim	Labu Kubong	4° 5' 55.312" N	101° 4' 1.59" E	1.65	2.18	47.34	14/06/2021
533	Samsuddin Bin Mat Arif	Labu Kubong	4° 9' 41.27" N	101° 6' 40.50" E	0.81	0.81	22.49	14/06/2021
534	Samsudin Bin Tahir	Sungai Manik	4° 4' 39.79" N	101° 5' 12.55" E	0.61	2.43	17.34	14/06/2021
535	Shaari Bin Arshad	Labu Kubong	4° 6' 6.59" N	101° 4' 59.98" E	2.31	2.31	67.56	14/06/2021
536	Shahril Bin Mat Yunus	Labu Kubong	4° 6' 46.38" N	101° 3' 44.33" E	2.34	2.34	68.23	14/06/2021
537	Shu Chee Wei	Lumut	4° 22' 1.54" N	100° 42' 30.86" E	1.68	1.68	48.34	14/06/2021
		Lumut	4° 22' 8.81" N	100° 42' 33.01" E	2.43	2.43	71.34	14/06/2021
		Lumut	4° 17' 36.70" N	100° 44' 21.79" E	1.64	1.64	47.19	14/06/2021

RSPO P&C Public Summary Report
Revision 14 (Aug 2022)

		Lumut	4° 13' 17.62" N	100° 43' 52.13" E	2.43	2.43	66.34	14/06/2021
		Sitiawan	4° 17' 34.11" N	100° 44' 20.07" E	1.94	1.94	56.56	14/06/2021
538	Shu Chong Bing	Lumut	4° 21' 55.43" N	100° 42' 31.56" E	2.02	2.02	58.23	14/06/2021
		Lumut	4° 21' 56.85" N	100° 42' 29.27" E	2.02	2.02	57.34	14/06/2021
		Sitiawan	4° 17' 38.01" N	100° 44' 30.61" E	2.01	2.01	58.18	14/06/2021
539	Sim Ching Ling	Beruas	4° 22' 17.24" N	100° 41' 47.99" E	1.25	1.25	36.34	14/06/2021
540	Siow Chu Ing	Sitiawan	4° 19' 51.32" N	100° 46' 52.63" E	0.60	1.20	16.45	14/06/2021
541	Siti Noor Binti Yusoff	Labu Kubong	4° 7' 7.81" N	101° 2' 57.41" E	2.31	2.31	67.45	14/06/2021
542	Sulaiman Bin Bagong	Sitiawan	4° 18' 28.43" N	100° 43' 18.46" E	0.57	0.57	16.34	14/06/2021
543	Syed Putera Bin Syed Mokhtar	Air Kuning	4° 10' 2.72" N	101° 3' 41.65" E	1.32	1.32	38.67	14/06/2021
		Air Kuning	4° 9' 54.41" N	101° 3' 53.24" E	2.46	2.46	72.56	14/06/2021
		Air Kuning	4° 9' 33.91" N	101° 4' 13.33" E	1.31	1.31	37.23	14/06/2021
		Air Kuning	4° 9' 36.24" N	101° 4' 14.51" E	1.35	1.35	38.45	14/06/2021
544	Tajud-Din Bin Md Ramli	Air Kuning	4° 10' 10.28" N	101° 3' 53.09" E	1.29	1.29	37.34	14/06/2021
		Air Kuning	4° 10' 10.06" N	101° 3' 55.58" E	1.25	1.25	37.23	14/06/2021
545	Tan Ah Pin & Ng Poh Koo	Cangkat Jong	4° 0' 24.91" N	101° 14' 12.94" E	0.81	0.81	23.56	13/06/2021
546	Tan Hee Teong & Tan Phee Heow	Ayer Tawar	4° 18' 4.78" N	100° 47' 22.79" E	1.21	1.21	33.23	14/06/2021
547	Tee Teong Heh	Sitiawan	4° 16' 46.37" N	100° 45' 31.23" E	1.24	1.24	35.34	14/06/2021
548	Teh@Teh Saadiah Binti Mansor	Sungai Manik	4° 5' 20.53" N	101° 3' 45.96" E	0.19	0.19	5.12	13/06/2021
549	Teoh Seng Hook	Cangkat Jong	3° 59' 13.48" N	101° 10' 51.71" E	1.26	1.26	36.21	13/06/2021
	Teoh Seng Hook	Cangkat Jong	3° 59' 16.84" N	101° 11' 0.82" E	1.30	1.30	37.23	13/06/2021
550	Ting Kong Ngok@ Ding Kong Ngok	Ayer Tawar	4° 17' 39.80" N	100° 46' 11.15" E	1.10	1.10	31.56	14/06/2021
551	Ting Siew Kong	Sitiawan	4° 17' 25.40" N	100° 43' 38.77" E	2.02	2.02	58.34	14/06/2021
552	Tiong Jia Yih	Sitiawan	4° 17' 5.46" N	100° 45' 17.80" E	2.43	2.43	71.34	14/06/2021
		Sitiawan	4° 17' 43.66" N	100° 43' 29.99" E	3.03	3.03	88.45	14/06/2021
		Lenggong	5° 9' 16.71" N	101° 0' 48.69" E	2.02	2.02	57.34	14/06/2021
		Lenggong	5° 10' 3.42" N	100° 59' 54.66" E	0.26	0.26	7.34	14/06/2021
		Lenggong	5° 10' 2.67" N	100° 59' 56.95" E	1.02	1.02	29.45	14/06/2021
		Lenggong	5° 9' 59.80" N	100° 59' 53.50" E	0.49	0.49	13.75	14/06/2021
		Lenggong	5° 10' 1.23" N	100° 59' 51.65" E	1.22	1.22	35.34	14/06/2021
		Lenggong	5° 9' 57.37" N	100° 59' 50.21" E	1.54	1.54	44.67	14/06/2021
553	Tok Gee Hock	Ayer Tawar	4° 18' 36.11" N	100° 43' 59.10" E	1.08	1.08	32.10	14/06/2021
		Sitiawan	4° 18' 26.10" N	100° 44' 2.18" E	1.56	1.56	45.34	14/06/2021
554	Too Bee Hing	Sitiawan	4° 19' 7.84" N	100° 43' 39.70" E	1.22	1.22	36.12	14/06/2021
555	Winghin Agricultural Farm Sdn Bhd	Lubok Takong	4° 5' 0.30" N	101° 9' 19.69" E	1.64	1.64	47.34	13/06/2021
		Lubok Takong	4° 4' 57.97" N	101° 9' 18.48" E	1.65	1.65	48.39	13/06/2021
		Lubok Takong	4° 4' 55.64" N	101° 9' 17.29" E	1.67	1.67	48.34	13/06/2021
		Langkap	4° 5' 2.00" N	101° 9' 25.68" E	1.60	1.60	44.56	13/06/2021
556	Wong Chong King	Sitiawan	4° 18' 51.68" N	100° 47' 44.28" E	1.23	1.23	35.12	23/07/2021
557	Wong Tai Wei	Ayer Tawar	4° 17' 20.61" N	100° 46' 46.32" E	1.30	1.30	37.34	14/06/2021
558	Yew Sik King	Sitiawan	4° 18' 22.03" N	100° 44' 7.54" E	1.25	1.25	36.56	14/06/2021

559	Yong Ah Chek	Sitiawan	4° 20' 46.47" N	100° 45' 55.72" E	3.22	3.22	95.23	14/06/2021
560	Yong King Jane	Sitiawan	4° 17' 40.54" N	100° 43' 45.01" E	3.31	3.31	97.31	14/06/2021
561	Yong Swau Min	Sitiawan	4° 18' 0.13" N	100° 44' 0.79" E	2.87	2.87	85.34	14/06/2021
562	Yong Swee Lee	Ayer Tawar	4° 19' 17.71" N	100° 44' 32.31" E	1.24	1.24	35.19	14/06/2021
563	Yong Wai Ho	Sitiawan	4° 19' 7.06" N	100° 46' 34.44" E	0.98	0.98	28.15	14/06/2021
		Sitiawan	4° 18' 56.85" N	100° 46' 26.52" E	1.22	1.22	35.14	14/06/2021
564	Yu Chee Ling	Sitiawan	4° 20' 18.16" N	100° 46' 33.28" E	2.93	2.93	83.12	14/06/2021
565	Yu Iki Yu	Sitiawan	4° 19' 52.03" N	100° 45' 1.05" E	1.18	1.18	34.99	14/06/2021
		Sitiawan	4° 21' 26.87" N	100° 43' 29.09" E	0.81	0.81	22.41	14/06/2021
		Sitiawan	4° 18' 27.04" N	100° 47' 34.50" E	1.29	1.29	37.67	14/06/2021
566	Zakaria Bin Shaari	Labu Kubong	4° 8' 6.25" N	101° 4' 10.25" E	2.39	2.39	69.56	13/06/2021
567	Zaliha Binti Mohamed	Labu Kubong	4° 7' 3.18" N	101° 3' 49.04" E	2.35	2.35	68.72	13/06/2021
568	Zul Mundzir Bin Rahmat	Labu Kubong	4° 6' 45.12" N	101° 4' 17.92" E	0.31	2.33	9.23	13/06/2021
569	Lee Jia Shien	Batang Padang	4° 14' 20.03" N	101° 11' 8.50" E	1.29	1.29	38.23	27/10/2021
		Batang Padang	4° 14' 26.54" N	101° 11' 7.75" E	0.61	1.22	18.12	27/10/2021
Total					1837.19	1957.17	54,022.19	
WAGS Perak Smallholders (New) - 53								
570	Abdul Aziz Bin Yahya	Pulau Tiga	4° 12' 41.00"N	100° 55' 54.80"E	0.89	0.89	27.10	14/11/2022
		Pulau Tiga	4° 12' 41.00"N	100° 55' 56.90"E	0.86	0.86	26.39	14/11/2022
571	Abdul Halim Bin Abd Majid	Bota	4° 20' 28.00"N	100° 49' 56.20"E	0.82	0.82	23.90	14/11/2022
572	Abdul Razak Bin Ismail	Pulau Tiga	4° 13' 21.70"N	100° 57' 02.50"E	0.95	0.95	27.60	14/11/2022
573	Ahmad Azizi Bin Ismail	Pulau Tiga	4° 13' 43.30"N	100° 54' 41.30"E	0.48	1.94	17.79	14/11/2022
574	Ahmad Bin Md Amin & Zahari Bin Mat Amin	Pulau Tiga	4° 14' 33.50"N	100° 55' 39.50"E	0.12	0.12	6.89	15/11/2022
		Pulau Tiga	4° 14' 35.70"N	100° 55' 44.70"E	0.55	0.55	40.02	15/11/2022
575	Ahmad Zahari Bin Arifin	Pulau Tiga	4° 13' 09.80"N	100° 53' 41.80"E	1.65	1.65	122.21	15/11/2022
		Pulau Tiga	4° 13' 08.30"N	100° 53' 45.30"E	0.16	0.16	7.45	15/11/2022
		Pulau Tiga	4° 13' 37.00"N	100° 53' 21.80"E	0.70	1.05	21.07	15/11/2022
576	Amisah Bte Ahmad	Pulau Tiga	4° 12' 32.10"N	100° 54' 13.80"E	0.47	0.94	15.26	15/11/2022
577	Arah Binti Dolah	Pulau Tiga	4° 11' 55.90"N	100° 54' 08.70"E	1.76	1.76	53.21	15/11/2022
578	Ayeb Bin Mat Wali	Pulau Tiga	4° 13' 22.60"N	100° 53' 58.00"E	0.92	0.92	26.56	15/11/2022
579	Azizah Binti Ayoub	Kampung Gajah	4° 11' 38.00"N	100° 56' 38.80"E	0.83	0.83	25.34	15/11/2022
580	Baharuddin Bin Sahudin	Pulau Tiga	4° 13' 15.70"N	100° 54' 12.40"E	1.71	4.55	51.23	15/11/2022
581	Faridah Bt Md Nor	Air Kuning	4° 09' 52.50"N	101° 04' 03.30"E	2.45	2.45	73.22	15/11/2022
582	Ghazali Bin Ramli	Pulau Tiga	4° 13' 56.00"N	100° 59' 15.30"E	1.44	1.44	43.79	23/02/2023
583	Idris Bin Ahmad	Pulau Tiga	4° 12' 43.00"N	100° 53' 15.00"E	1.21	1.21	36.90	16/11/2022
584	Khadijah Binti Othman & Maimunah Binti Othman	Air Kuning	4° 11' 01.60"N	101° 05' 03.40"E	1.24	1.24	39.56	28/11/2022
		Air Kuning	4° 11' 00.90"N	101° 05' 06.10"E	1.24	1.24	39.01	28/11/2022
		Rancangan Tanah Air Kuning	4° 11' 10.20"N	101° 05' 01.10"E	1.25	1.25	38.78	28/11/2022
		Rancangan Tanah Air Kuning	4° 11' 08.90"N	101° 05' 02.70"E	1.30	1.30	39.23	28/11/2022
		Rancangan Tanah Air Kuning	4° 11' 08.90"N	101° 05' 02.70"E	1.20	1.20	36.35	28/11/2022
		Rancangan Tanah Air Kuning	4° 11' 05.10"N	101° 05' 09.80"E	1.24	1.24	38.97	28/11/2022
		Rancangan Tanah Air Kuning	4° 10' 33.10"N	101° 04' 53.10"E	1.45	1.45	39.45	28/11/2022

		Air Kuning	4° 10' 26.30"N	101° 04' 51.30"E	1.22	1.22	36.61	28/11/2022
		Air Kuning	4° 10' 23.00"N	101° 04' 52.80"E	1.23	1.23	35.95	28/11/2022
585	Liew Hoy Thien	Air Kuning	4° 11' 14.70"N	101° 05' 21.10"E	1.29	1.29	37.21	17/11/2022
		Air Kuning	4° 11' 11.40"N	101° 05' 23.60"E	1.29	1.29	37.21	17/11/2022
586	Maslimah Binti Harun	Kampung Gajah	4° 12' 23.60"N	100° 59' 25.40"E	1.79	1.79	52.96	17/11/2022
587	Mat Zalali Bin Huri	Pulau Tiga	4° 12' 52.50"N	100° 53' 37.50"E	0.56	0.56	16.69	18/11/2022
588	Mohamad Yusop Bin Itam	Kampung Gajah	4° 12' 59.90"N	100° 59' 21.70"E	1.61	1.61	48.00	18/11/2022
		Kampung Gajah	4° 13' 06.40"N	100° 59' 11.80"E	2.37	2.37	69.98	18/11/2022
589	Mohd Dzulfakir Ali Bin Abdul Rahim	Kampung Gajah	4° 12' 34.60"N	100° 58' 50.90"E	1.79	1.79	53.02	18/11/2022
		Pulau Tiga	4° 13' 31.50"N	100° 58' 41.90"E	0.61	0.61	18.34	18/11/2022
590	Osman Bin Samingan	Pulau Tiga	4° 14' 59.40"N	100° 56' 41.20"E	1.67	1.67	49.51	18/11/2022
		Rancangan Tanah Air Kuning	4° 10' 30.40"N	101° 04' 32.00"E	1.25	1.25	37.00	15/11/2022
591	Othman Bin Syed Ahmad	Rancangan Tanah Air Kuning	4° 10' 31.40"N	101° 04' 33.70"E	1.23	1.23	36.53	15/11/2022
		Rancangan Tanah Air Kuning	4° 10' 33.20"N	101° 04' 37.20"E	1.24	1.24	36.71	15/11/2022
		Rancangan Tanah Air Kuning	4° 10' 32.30"N	101° 04' 35.50"E	1.23	1.23	36.53	15/11/2022
592	Rapeah Binti Klp Mat Piah	Pulau Tiga	4° 12' 35.50"N	100° 53' 06.00"E	1.05	1.05	31.04	16/11/2022
593	Rina Nazura Binti Mohamed Nadzri	Pulau Tiga	4° 11' 21.90"N	100° 54' 25.30"E	1.60	1.60	48.01	16/11/2022
594	Sarah Binti Mohamed	Pulau Tiga	4° 12' 35.00"N	100° 53' 21.10"E	1.17	1.17	34.63	16/11/2022
595	Saripuddin Bin Salleh	Pulau Tiga	4° 10' 47.00"N	100° 54' 05.90"E	0.64	0.64	18.83	16/11/2022
		Rancangan Tanah Air Kuning	4° 11' 12.30"N	101° 05' 45.10"E	1.25	1.25	37.06	18/11/2022
596	Wong Kee Choy	Rancangan Tanah Air Kuning	4° 10' 47.40"N	101° 05' 47.30"E	1.14	1.14	33.77	18/11/2022
		Rancangan Tanah Air Kuning	4° 09' 57.10"N	101° 04' 12.00"E	1.21	1.21	36.00	18/11/2022
597	Yazid Bin Mohamed Aruf	Pulau Tiga	4° 13' 27.30"N	100° 54' 42.00"E	0.73	0.73	21.60	16/11/2022
598	Zubir Bin Mohamed Noor	Pulau Tiga	4° 15' 36.60"N	100° 57' 01.40"E	1.97	1.97	58.32	16/11/2022
599	Azlan Bin Yassin	Pulau Tiga	4° 12' 01.70"N	100° 53' 39.00"E	1.06	1.06	33.01	16/11/2022
		Sungai Raya	4° 33' 55.90"N	101° 08' 51.70"E	0.69	4.44	24.09	13/01/2023
600	Amcal Bio Sdn Bhd	Sungai Raya	4° 33' 56.00"N	101° 09' 45.60"E	8.89	8.89	252.00	13/01/2023
601	Asiah Binti Lee	Pulau Tiga	4° 14' 13.60"N	100° 53' 25.30"E	1.04	1.04	37.21	15/11/2022
		Air Kuning	4° 11' 02.30"N	101° 04' 59.50"E	1.25	1.25	37.56	17/11/2022
602	Chai Wai Lai	Air Kuning	4° 11' 02.10"N	101° 05' 01.30"E	1.23	1.23	37.21	17/11/2022
603	Goh Shwu Fang & Goh Kot Ching & Tean Jenn Nan	Pasir Panjang Hulu	4° 11' 59.30"N	100° 56' 10.40"E	8.42	8.42	240.09	18/11/2022
604	Hajar Binti Mat	Pulau Tiga	4° 19' 22.90"N	100° 49' 48.50"E	1.62	1.62	47.99	14/11/2022
605	Hamidah Binti Sulaiman	Changkat Cermin	4° 13' 03.00"N	100° 53' 43.90"E	1.59	1.59	38.89	09/11/2022
606	Idris Bin Abd Karim	Changkat Cermin	4° 21' 01.10"N	100° 50' 03.90"E	0.83	0.83	24.16	09/11/2022
607	Ishak Bin Ibrahim	Kampung Gajah	4° 13' 09.20"N	100° 59' 46.30"E	1.90	1.90	56.42	16/11/2022
608	Ismail Bin Tahir	Kampung Gajah	4° 12' 54.50"N	100° 58' 07.80"E	1.63	1.63	47.56	16/11/2022
609	Nazmawati Binti Samsudin	Ijok	5° 09' 17.60"N	100° 45' 19.60"E	2.28	2.28	67.44	01/11/2022
610	Ng Chin Heng	Rancangan Tanah Air Kuning	4° 10' 08.70"N	101° 03' 51.70"E	1.24	1.24	36.84	18/11/2022

RSPO P&C Public Summary Report
Revision 14 (Aug 2022)

		Rancangan Tanah Air Kuning	4° 10' 00.30"N	101° 03' 50.10"E	1.21	1.21	35.76	18/11/2022
611	Noor Azman Shah Bin Karim	Pulau Tiga	4° 12' 00.30"N	100° 53' 56.70"E	2.03	2.03	59.90	18/11/2022
612	Nor Azilawati Binti Mat Isa	Rancangan Tanah Air Kuning	4° 09' 8.40"N	101° 04' 28.80"E	1.23	1.23	36.36	28/11/2022
613	Rahimah Binti Abas	Kampung Gajah	4° 12' 20.70"N	100° 59' 48.90"E	1.57	1.57	46.32	28/11/2022
614	Sabariah Binti Saad	Pulau Tiga	4° 12' 05.10"N	100° 53' 39.00"E	1.20	1.20	35.64	28/11/2022
615	Salamah Binti Embon & Mohd Alias B. Md Ali	Pulau Tiga	4° 12' 29.20"N	100° 56' 26.10"E	0.79	0.79	23.40	28/11/2022
		Pulau Tiga	4° 12' 29.80"N	100° 56' 24.10"E	0.12	0.12	3.60	28/11/2022
616	Taslim Bin Kadir	Pulau Tiga	4° 12' 20.80"N	100° 56' 09.70"E	0.69	0.69	20.28	28/11/2022
		Pulau Tiga	4° 12' 07.80"N	100° 55' 53.90"E	1.14	1.14	33.60	28/11/2022
617	Yusman Bin Chemiran@Semiran	Pulau Tiga	4° 12' 00.40"N	100° 53' 30.30"E	2.05	2.05	60.60	16/11/2022
618	Za Binti Abdul Wahab	Bota	4° 19' 44.70"N	100° 49' 26.70"E	1.61	1.61	47.79	16/11/2022
619	Rozita Binti Ismail	Beruas	4° 28' 22.10"N	100° 45' 21.70"E	0.62	0.62	18.23	16/11/2022
620	Shaiful Hamdi Bin Abd Hamid	Labu Kubong	4° 06' 11.50"N	101° 05' 09.60"E	0.97	2.33	27.60	16/11/2022
621	Taslim Bin Kimon	Labu Kubong	4° 08' 22.70"N	101° 03' 42.50"E	1.95	1.95	57.72	16/11/2022
622	Hamilah Binti Abdul Wahab	Sungai Itam	5° 14' 00.70"N	100° 40' 20.10"E	0.40	0.81	11.99	16/11/2022
Total					109.28	119.92	3338.05	
Grand Total Perak					1946.47	2077.09	57360.25	
WAGS Selangor Smallholders (Existing) - 74								
623	Jais Bin Asin	Sungai Judah	2° 50' 12.00" N	101° 21' 33.46" E	2.02	2.02	29.66	04/11/2021
624	Reta A/P Lajah	Sungai Judah	2° 50' 8.69" N	101° 21' 27.93" E	2.20	2.20	50.43	04/11/2021
625	Biah Anak Idris	Sungai Judah	2° 49' 45.73" N	101° 22' 17.90" E	0.80	0.80	19.88	04/11/2021
626	Amai Binti Bujen	Sungai Rambai	2° 49' 45.70" N	101° 22' 13.82" E	1.20	1.20	28.19	24/02/2022
		Sungai Judah	2° 50' 10.01" N	101° 21' 10.75" E	2.00	2.00	47.65	24/02/2022
627	Zainab Binti Sagap	Sungai Rambai	2° 50' 1.79" N	101° 22' 15.21" E	0.80	0.80	28.45	04/11/2021
628	Goh Ah Teok	Sungai Rambai	2° 49' 39.04" N	101° 22' 30.47" E	0.80	1.60	33.45	04/11/2021
		Sungai Rambai	2° 49' 42.77" N	101° 22' 36.91" E	0.80			04/11/2021
629	Salmah Binti Jonan	Sungai Rambai	2° 49' 50.60" N	101° 22' 15.76" E	0.80	0.80	25.00	24/02/2022
630	Dolah Anak Kadir	Sungai Rambai	2° 49' 52.50" N	101° 22' 22.19" E	0.80	0.80	28.31	24/02/2022
631	Pat Anak Linat	Sungai Rambai	2° 49' 43.84" N	101° 22' 22.02" E	0.80	0.80	21.32	23/02/2022
632	Ropian Anak Adam	Sungai Rambai	2° 50' 1.76" N	101° 22' 21.95" E	0.80	0.80	26.54	23/02/2022
633	Li Bin Jonan	Sungai Rambai	2° 50' 3.17" N	101° 22' 15.19" E	1.00	1.60	31.12	04/11/2021
		Sungai Rambai	2° 49' 58.91" N	101° 22' 15.86" E	0.60			04/11/2021
634	Ismail Bin Hachik	Sungai Rambai	2° 50' 4.55" N	101° 22' 15.17" E	0.80	0.80	19.78	22/02/2022
635	Sudin Bin Ab. Rani	Sungai Judah	2° 50' 18.60" N	101° 21' 5.18" E	0.80	0.80	23.45	23/02/2022
636	Baek Binti Sinthal	Sungai Judah	2° 50' 41.31" N	101° 21' 12.14" E	0.81	1.20	29.76	03/12/2021
		Sungai Judah	2° 50' 36.01" N	101° 20' 59.55" E	0.40			03/12/2021
637	Aemnas Bin Azman	Sungai Judah	2° 50' 25.31" N	101° 21' 15.05" E	1.21	1.21	27.19	22/02/2022
638	Omar Anak Dolah	Sungai Judah	2° 50' 37.48" N	101° 21' 11.64" E	1.20	1.20	30.31	22/02/2022
639	Tijah Binti Abdul Rani	Sungai Judah	2° 50' 28.35" N	101° 21' 0.57" E	0.41	0.41	10.21	23/02/2022
640	Amah Anak Nagus	Sungai Judah	2° 50' 42.95" N	101° 20' 53.65" E	0.40	0.80	10.34	21/02/2022
641	Jizam Anak Ata	Sungai Judah	2° 50' 42.71" N	101° 21' 4.65" E	0.40	0.60	9.12	04/11/2021

642	Awo A/P Dok	Sungai Judah	2° 50' 24.21" N	101° 21' 6.50" E	0.80	0.80	18.89	23/02/2022
643	Ridzuan Anak Mohd Yatim	Sungai Judah	2° 50' 24.03" N	101° 21' 14.97" E	1.21	1.21	29.98	23/07/2022
644	Juni Anak Idris	Sungai Judah	2° 50' 22.85" N	101° 21' 6.12" E	0.80	0.80	22.67	22/12/2022
645	Musa Bin Lihok	Sungai Judah	2° 50' 21.47" N	101° 21' 6.05" E	0.80	0.80	24.22	24/02/2022
646	Sinah A/P Maseh	Sungai Judah	2° 50' 20.95" N	101° 21' 14.55" E	1.21	1.21	29.26	23/02/2022
647	Bidin Bin Loya	Sungai Judah	2° 50' 26.07" N	101° 21' 24.49" E	0.80	0.80	23.12	04/11/2021
648	Elas Bin Johari	Sungai Judah	2° 50' 12.10" N	101° 21' 14.32" E	0.80	1.20	29.21	04/11/2021
		Sungai Judah	2° 50' 30.79" N	101° 21' 19.77" E	0.40			04/11/2021
649	Abas A/L Pat	Sungai Judah	2° 50' 27.68" N	101° 21' 6.93" E	1.00	1.20	26.87	23/07/2022
650	Nor Aliah Binti Abdullah	Sungai Judah	2° 50' 29.50" N	101° 21' 7.23" E	1.20	1.20	30.91	23/02/2022
651	Rajis Bin Jais	Sungai Judah	2° 50' 19.57" N	101° 21' 14.43" E	1.40	1.40	34.22	23/02/2022
652	Ageh A/L Dolah	Sungai Judah	2° 50' 20.07" N	101° 21' 5.37" E	0.81	1.20	31.25	23/07/2022
		Sungai Judah	2° 50' 23.46" N	101° 20' 58.87" E	0.40			23/07/2022
653	Lek Bin Ajim	Sungai Judah	2° 50' 10.44" N	101° 21' 22.77" E	1.40	1.60	36.76	29/12/2021
654	Nasrul Bin Jais	Sungai Judah	2° 50' 11.72" N	101° 21' 26.54" E	1.00	1.60	26.88	23/02/2022
		Sungai Judah	2° 50' 20.95" N	101° 21' 29.21" E	0.60			23/02/2022
655	Zabree Anak Eken	Sungai Judah	2° 50' 38.82" N	101° 20' 56.67" E	0.80	0.80	14.44	22/02/2022
656	Mahil Bin Dok	Sungai Judah	2° 50' 25.88" N	101° 21' 6.64" E	1.21	1.21	32.11	22/02/2022
657	Tegap Anak Ambut	Sungai Judah	2° 50' 31.50" N	101° 21' 7.58" E	1.21	1.21	44.76	22/02/2022
658	Eken Anak Sinthal	Sungai Judah	2° 50' 22.38" N	101° 21' 15.47" E	1.21	1.21	48.82	09/12/2022
659	Johari Anak Rajah	Sungai Judah	2° 50' 17.95" N	101° 21' 14.15" E	1.60	2.43	41.90	04/11/2021
		Sungai Judah	2° 50' 10.38" N	101° 21' 0.34" E	0.83			04/11/2021
660	Zulfri Anak Loya	Sungai Judah	2° 50' 27.88" N	101° 21' 15.56" E	1.21	1.21	28.90	22/02/2022
661	Kamet A/L Kadir	Sungai Judah	2° 50' 20.81" N	101° 21' 32.77" E	0.80	0.80	20.12	29/12/2021
662	Jantan Bin Awang	Tanjung Sepat	2° 50' 37.93" N	101° 21' 24.27" E	1.01	1.01	38.82	29/12/2021
663	Ahles Anak Nangka	Sungai Judah	2° 50' 34.90" N	101° 21' 24.77" E	2.02	2.02	46.88	23/07/2022
664	Hassan Bin Putih	Sungai Judah	2° 50' 34.95" N	101° 21' 1.28" E	0.40	1.01	27.22	04/11/2021
		Sungai Judah	2° 50' 21.80" N	101° 20' 55.32" E	0.61			04/11/2021
665	Junis Bin Asin	Sungai Bumbun	2° 50' 14.68" N	101° 21' 34.92" E	1.40	1.40	25.65	29/12/2021
666	Anchun Bin Said	Sungai Judah	2° 50' 31.92" N	101° 21' 33.33" E	1.60	1.60	30.13	23/07/2022
667	Suzana Anak Loya	Sungai Judah	2° 50' 28.38" N	101° 21' 31.87" E	0.40	0.40	18.33	22/02/2022
668	Enjak A/P Jamil	Sungai Bumbun	2° 51' 12.23" N	101° 24' 14.98" E	0.40	2.40	60.77	29/12/2021
		Sungai Bumbun	2° 51' 5.16" N	101° 23' 46.36" E	0.80			29/12/2021
669	Embus Bin Seng Keng	Sungai Bumbun	2° 51' 6.43" N	101° 23' 56.74" E	1.20	3.00	21.92	29/12/2021
670	Rahimah A/P Yusof	Sungai Bumbun	2° 50' 52.26" N	101° 23' 23.91" E	0.81	0.81	20.04	25/02/2022
671	Jais Bin Halim	Sungai Bumbun	2° 50' 44.39" N	101° 23' 37.00" E	0.80	0.80	19.87	29/12/2021
672	Siran A/L Awas	Sungai Bumbun	2° 50' 52.32" N	101° 23' 37.99" E	0.40	2.40	59.05	29/12/2021
		Sungai Bumbun	2° 51' 10.09" N	101° 24' 9.17" E	1.21			29/12/2021
673	Husaimi Bin Yusof	Sungai Bumbun	2° 50' 56.86" N	101° 23' 22.33" E	1.20	1.20	20.99	25/02/2022
674	Simah Binti Waas	Sungai Judah	2° 50' 38.38" N	101° 21' 17.95" E	1.00	1.00	16.80	25/02/2022
675	Jasmie Anak Atim	Sungai Judah	2° 50' 39.51" N	101° 21' 21.11" E	1.00	1.00	15.22	24/02/2022
676	Zahar Bin Johari	Sungai Judah	2° 50' 21.10" N	101° 21' 23.73" E	1.20	1.20	22.66	04/11/2021
677	Ramlah Binti Ata	Sungai Judah	2° 50' 24.93" N	101° 21' 24.39" E	1.00	1.21	14.47	25/02/2022

678	Mah Anak Anchong	Sungai Judah	2° 50' 23.09" N	101° 21' 29.65" E	0.40	0.40	9.92	25/02/2022
679	Jali Anak Ata	Sungai Judah	2° 49' 53.11" N	101° 21' 28.07" E	0.60	1.20	20.10	04/11/2021
		Sungai Judah	2° 49' 54.10" N	101° 21' 30.20" E	0.60	0.60	24.87	04/11/2021
680	Md Zainnoor Bin Md Noor	Sungai Judah	2° 50' 32.86" N	101° 21' 20.41" E	0.40	1.20	29.76	21/02/2022
		Sungai Judah	2° 50' 26.76" N	101° 21' 13.46" E	0.80			21/02/2022
681	Anjang Anak Ukly	Sungai Judah	2° 50' 32.49" N	101° 21' 24.86" E	1.20	2.42	30.77	04/11/2021
		Sungai Judah	2° 50' 42.44" N	101° 20' 59.09" E	0.40			04/11/2021
682	Elah Binti Asin	Sungai Judah	2° 50' 38.58" N	101° 20' 58.39" E	0.40	2.23	29.66	14/02/2023
		Sungai Judah	2° 50' 20.09" N	101° 20' 59.44" E	1.60			14/02/2023
683	Muhammad Syafiq Izham	Sungai Judah	2° 49' 59.06" N	101° 21' 32.10" E	0.82	1.82	34.54	04/11/2021
		Sungai Judah	2° 50' 19.71" N	101° 20' 54.00" E	1.00			04/11/2021
684	Kelat Anak Budi	Sungai Judah	2° 50' 30.42" N	101° 21' 0.98" E	0.81	0.81	21.89	25/02/2022
685	Satan Bin Kasim	Sungai Judah	2° 50' 18.68" N	101° 21' 34.25" E	0.81	2.43	61.98	30/12/2021
		Sungai Judah	2° 50' 10.49" N	101° 20' 57.17" E	0.81			30/12/2021
		Sungai Judah	2° 50' 14.61" N	101° 21' 15.52" E	0.81			30/12/2021
686	Azman Bin Bakar	Sungai Judah	2° 50' 37.51" N	101° 21' 28.34" E	0.81	0.81	21.44	13/02/2023
687	Daiman Bin Peron	Sungai Judah	2° 50' 31.33" N	101° 21' 14.43" E	1.21	1.21	32.13	21/02/2022
688	Idris Bin Lamin	Kepau Laut	2° 49' 4.39" N	101° 22' 49.94" E	0.40	4.80	90.18	23/02/2022
		Kepau Laut	2° 49' 24.39" N	101° 22' 23.58" E	3.20			23/02/2022
		Kepau Laut	2° 48' 52.48" N	101° 23' 18.06" E	1.20			1.20
689	Mohd Atan Bin Adullah	Sungai Judah	2° 50' 42.92" N	101° 20' 54.94" E	0.30	0.40	12.34	04/11/2021
		Sungai Judah	2° 50' 38.82" N	101° 20' 53.77" E	0.60	0.60	20.87	04/11/2021
690	Bilet Anak Adam	Sungai Judah	2° 50' 42.48" N	1° 21' 6.14" E	0.40	2.91	75.12	04/11/2021
		Sungai Judah	2° 50' 43.01" N	101° 21' 11.51" E	0.81			04/11/2021
		Sungai Judah	2° 49' 54.86" N	101° 21' 32.94" E	0.20			04/11/2021
		Sungai Judah	2° 50' 30.20" N	101° 21' 29.07" E	1.50			04/11/2021
691	Degu Anak Sagap	Sungai Judah	2° 50' 33.76" N	101° 20' 59.78" E	0.60	0.60	14.36	21/02/2022
692	Milah Binti Atim	Sungai Judah	2° 50' 5.02" N	101° 21' 22.23" E	1.21	2.42	47.09	04/11/2021
		Sungai Judah	2° 50' 5.02" N	101° 21' 22.21" E	1.21	1.21	37.80	23/02/2022
693	Hasan Bin Zainal	Permatang Buah Kelanang	2° 49' 3.14" N	101° 22' 24.11" E	0.60	3.40	60.23	30/12/2021
		Permatang Buah Kelanang	2° 49' 9.73" N	101° 22' 22.80" E	1.80			
		Permatang Buah Kelanang	2° 49' 12.20" N	101° 22' 27.43" E	1.00			
694	Pidarus Binti Tandang	Permatang Buah Kelanang	2° 49' 7.30" N	101° 22' 22.54" E	0.80	0.80	12.34	23/07/2022
695	Zainon Binti Abdullah	Kepau Laut	2° 49' 18.61" N	101° 22' 33.70" E	0.60	1.80	36.44	04/11/2021
		Kepau Laut	2° 49' 11.12" N	101° 22' 36.31" E	0.40			04/11/2021
		Kepau Laut	2° 49' 21.92" N	101° 22' 35.24" E	0.80			04/11/2021
696	Nur Fazirah Binti Salim	Kepau Laut	2° 49' 7.99" N	101° 22' 33.35" E	0.80	1.60	32.26	23/07/2022
		Kepau Laut	2° 49' 16.94" N	101° 22' 36.16" E	0.60			
Total					96.32	105.66	2376.12	
WAGS Selangor Smallholder (New) - 37								
697	Nur Rashidah Binti Abdullah	Sungai Bumbun	2° 51' 6.11" N	101° 23' 54.46" E	0.60	0.81	18.24	9/9/2022
698	Ani Binti Kenyang	Sungai Bumbun	2° 50' 40.01" N	101° 23' 31.29" E	0.40	2.83	38.24	9/9/2022
		Sungai Bumbun	2° 50' 36.83" N	101° 23' 29.85" E	0.80			
699	Hasan Bin Jantan	Sungai Bumbun	2° 50' 57.54" N	101° 23' 26.60" E	0.80	3.64	47.14	9/9/2022

RSPO P&C Public Summary Report
Revision 14 (Aug 2022)

		Sungai Bumbun	2° 51' 0.52" N	101° 23' 47.09" E	0.40			
700	Morrizannie Bin Amir	Sungai Bumbun	2° 50' 36.20" N	101° 23' 26.15" E	0.50	4.86	32.16	17/2/2022
		Sungai Bumbun	2° 50' 47.90" N	101° 23' 27.19" E	1.00			
701	Latif Bin Sipoh	Sungai Bumbun	2° 50' 51.71" N	101° 23' 20.85" E	0.40	1.21	24.12	17/2/2022
702	Ishak Bin Ajim	Sungai Bumbun	2° 50' 18.02" N	101° 21' 14.12" E	1.61	2.43	36.65	17/2/2022
703	Sham Bin Sidin	Sungai Bumbun	2° 50' 37.48" N	101° 23' 31.93" E	0.61	0.61	27.16	9/9/2022
704	Nooriza Binti Ahmad	Sungai Bumbun	2° 50' 55.58" N	101° 23' 57.67" E	1.80	3.24	37.22	9/9/2022
		Sungai Bumbun	2° 51' 2.19" N	101° 23' 54.94" E	0.80			
705	Loha Binti Tebong	Sungai Bumbun	2° 48' 56.93" N	101° 22' 40.25" E	0.60	3.64	28.8	9/9/2022
706	Atan Bin Halim	Sungai Bumbun	2° 50' 59.37" N	101° 23' 41.27" E	0.40	2.83	35.82	9/9/2022
		Sungai Bumbun	2° 51' 3.54" N	101° 23' 47.12" E	0.40			
707	Hazaizah Binti Nasir	Sungai Bumbun	2° 50' 36.74" N	101° 23' 23.85" E	0.81	0.81	36.14	8/9/2022
708	Saiful Nizam Bin Satin	Sungai Bumbun	2° 48' 56.93" N	101° 22' 40.25" E	0.80	1.21	36.44	8/9/2022
709	Rahman A/L Tamrin	Sungai Bumbun	2° 50' 51.65" N	101° 23' 35.52" E	0.40	4.05	50.9	8/9/2022
		Sungai Bumbun	2° 50' 43.95" N	101° 23' 37.33" E	0.40			
		Sungai Bumbun	2° 51' 1.80" N	101° 23' 38.90" E	0.80			
710	Sabak AL Embing	Sungai Bumbun	2° 50' 52.10" N	101° 23' 22.41" E	0.80	6.88	32.16	7/9/2022
711	Jahari A/L Sayor	Sungai Bumbun	2° 51' 7.93" N	101° 24' 18.86" E	0.20	2.02	33.14	7/9/2022
		Sungai Bumbun	2° 51' 12.24" N	101° 24' 15.22" E	0.40			
712	Azami Bin Siran	Sungai Bumbun	2° 50' 49.15" N	101° 23' 44.16" E	1.01	1.01	40.2	6/9/2022
713	Les Bin Ishak	Sungai Bumbun	2° 50' 3.21" N	101° 21' 36.62" E	1.21	1.64	38.8	7/9/2022
714	Esah Binti Tadok	Sungai Bumbun	2° 50' 53.98" N	101° 23' 46.46" E	0.20	2.43	45.12	17/2/2022
		Sungai Bumbun	2° 50' 57.95" N	101° 23' 30.09" E	0.40			
		Sungai Bumbun	2° 50' 39.73" N	101° 23' 21.21" E	0.40			
715	Rashid Bin Oko	Sungai Bumbun	2° 51' 2.73" N	101° 23' 40.22" E	0.60	1.64	42.2	6/9/2022
		Sungai Bumbun	2° 50' 48.22" N	101° 23' 36.31" E	0.40			
716	Lijan Mahat Bin Satin	Sungai Bumbun	2° 50' 36.92" N	101° 23' 21.49" E	0.60	1.62	42	17/2/2022
		Sungai Bumbun	2° 51' 14.66" N	101° 24' 22.07" E	0.20			
717	Satin bin Jonit	Sungai Bumbun	2° 49' 0.50" N	101° 22' 40.52" E	0.60	2.43	60.23	17/2/2022
		Sungai Bumbun	2° 48' 48.03" N	101° 22' 41.41" E	1.00			
		Sungai Bumbun	2° 49' 19.45" N	101° 22' 40.81" E	0.80			
718	Fazli Bin Satin	Sungai Bumbun	2° 51' 12.56" N	101° 24' 16.10" E	0.20	1.21	44.65	17/2/2022
		Sungai Bumbun	2° 51' 5.49" N	101° 24' 18.65" E	0.40			
719	Tomi Bin Khamis	Sungai Bumbun	2° 51' 1.32" N	101° 24' 8.77" E	0.20	1.61	38.21	17/2/2022
		Sungai Bumbun	2° 50' 58.37" N	101° 24' 10.38" E	0.40			
720	Atan Bin Seman	Sungai Bumbun	2° 51' 0.37" N	101° 24' 7.47" E	0.60	2.02	30.8	5/9/2022
721	A. Samri A/L Abdul Rahman	Sungai Bumbun	2° 50' 57.28" N	101° 24' 6.74" E	0.80	1.21	48.11	17/2/2022
		Sungai Bumbun	2° 51' 19.58" N	101° 24' 25.07" E	0.20			
722	Abdul Rahman Anak Kasim	Sungai Bumbun	2° 51' 8.96" N	101° 24' 4.53" E	0.60	1.21	40.15	17/2/2022
		Sungai Bumbun	2° 50' 58.87" N	101° 24' 11.71" E	0.60			
723	Madiyah Binti Singan	Sungai Bumbun	2° 51' 9.56" N	101° 24' 6.44" E	0.80	1.21	30.3	5/9/2022
724	Rita Anak Uju	Sungai Bumbun	2° 51' 0.76" N	101° 24' 13.96" E	0.80	0.81	30.12	5/9/2022
725	Kentun Anak Sapit	Busut Baru	2° 54' 15.30" N	101° 35' 40.09" E	2.83	2.83	70.28	5/11/2022
726	Aubus Anak Tegap	Sungai Judah	2° 49' 51.92" N	101° 21' 31.77" E	0.41	0.41	23.24	22/2/2022

RSPO P&C Public Summary Report
Revision 14 (Aug 2022)

727	Johari Anak Lihok	Sungai Rambai	2° 50' 0.26" N	101° 21' 19.03" E	0.80	0.8	33.12	24/2/2022
728	Mohd Nor Bin Tegap	Sungai Judah	2° 49' 55.44" N	101° 21' 26.53" E	0.81	0.81	34.2	22/2/2022
729	Shaidi Anak Degu	Sungai Judah	2° 50' 21.12" N	101° 21' 20.41" E	0.60	0.6	25.9	22/2/2022
730	Zainal A/L Kutan	Sungai Judah	2° 50' 4.10" N	101° 21' 33.80" E	0.41	0.41	25.12	23/2/2022
731	Zainal Anak Pat	Sungai Judah	2° 49' 48.74" N	101° 21' 32.35" E	0.41	0.41	20.88	30/12/2021
732	Zuki Anak Juni	Sungai Judah	2° 49' 52.21" N	101° 21' 30.93" E	0.40	0.40	25.55	22/2/2022
733	Nempak binti Loya	Sungai Judah	2° 50' 26.50" N	101° 21' 19.50" E	0.41	0.41	23.43	22/02/2022
Total					35.83	68.20	1,326.94	
Grand Total Selangor					132.15	173.86	3,703.06	
WAGS Johor Smallholders (Existing) - 184								
734	Boobalan A/L Elenkov	Kahang	2° 13' 15.60" N	103° 28' 2.64" E	3.29	3.29	0.50	23/1/2019
745	Chong Kim Ching	Kahang	2° 12' 23.40" N	103° 28' 19.56" E	3.44	3.44	90.02	23/1/2019
		Kahang	2° 12' 23.40" N	103° 28' 19.56" E	1.33	1.33	34.81	23/1/2019
736	Chong Mui Keow	Kluang	2° 12' 36.00" N	103° 26' 56.40" E	3.21	3.21	72.68	23/1/2019
		Niyor	2° 14' 5.64" N	103° 23' 22.92" E	3.23	3.23	84.95	23/1/2019
		Kluang	2° 12' 23.04" N	103° 27' 9.36" E	3.25	3.25	0.00	23/1/2019
		Niyor	2° 21' 52.56" N	103° 25' 24.24" E	3.28	3.28	29.19	23/1/2019
		Niyor	2° 13' 28.77" N	103° 24' 25.75" E	3.30	3.30	27.80	23/1/2019
737	Chong Yien Lee	Niyor	2° 13' 50.16" N	103° 24' 10.80" E	3.05	3.05	75.45	21/3/2019
738	Chong Yien Chien	Kahang	2° 12' 56.52" N	103° 24' 27.72" E	4.27	4.27	35.11	23/1/2019
		Niyor	2° 12' 56.52" N	103° 24' 27.36" E	3.26	3.26	26.82	23/1/2019
739	Eng Hwa Sai	Kluang	2° 12' 50.76" N	103° 26' 44.88" E	3.31	3.31	90.93	23/1/2019
		Kluang	2° 12' 52.20" N	103° 27' 12.24" E	3.07	3.07	93.75	23/1/2019
		Kluang	2° 12' 50.04" N	103° 27' 9.36" E	3.28	3.28	67.79	23/1/2019
		Kluang	2° 12' 50.76" N	103° 27' 10.08" E	3.33	3.33	68.82	23/1/2019
		Kluang	2° 13' 1.2" N	103° 26' 29.40" E	3.38	3.38	86.21	23/1/2019
		Kluang	2° 12' 59.04" N	103° 26' 34.80" E	3.24	3.24	82.64	23/1/2019
		Kluang	2° 13' 3.36" N	103° 26' 34.80" E	3.20	3.20	81.61	23/1/2019
		Kluang	2° 12' 51.84" N	103° 27' 11.88" E	2.94	2.94	89.76	23/1/2019
		Niyor	2° 13'43.46" N	103° 24'6.78" E	2.98	2.98	70.65	23/1/2019
		Niyor	2° 13'37.49" N	103° 24' 3.03" E	3.13	3.13	74.12	23/1/2019
		Niyor	2° 14' 3.45" N	103° 24'38.34" E	3.27	3.27	77.54	23/1/2019
		Niyor	2° 14'13.49" N	103° 24'30.75" E	3.83	3.83	90.86	23/1/2019
		Niyor	2° 13'35.07" N	103° 23'50.86" E	3.37	3.37	79.81	23/1/2019
		Niyor	2° 14'8.89" N	103° 24'23.86" E	3.46	3.46	82.11	23/1/2019
		Niyor	2° 14'11.16" N	103° 24'18.97" E	3.18	3.18	75.51	23/1/2019
Kluang	2° 4'11.10" N	103° 22'15.52" E	0.40	0.40	9.58	23/1/2019		
740	Eng Poh Boon	Kahang	2° 12' 49.68" N	103° 27' 13.68" E	2.94	2.94	68.29	23/1/2019
		Kluang	2° 13' 7.68" N	103° 26' 37.68" E	3.19	3.19	91.18	23/1/2019
		Kluang	2° 12' 52.92" N	103° 26' 42.00" E	3.21	3.21	73.45	23/1/2019
		Kahang	2° 12' 25.20" N	103° 27' 42.84" E	3.32	3.32	103.94	23/1/2019
		Niyor	2° 13' 4.08" N	103° 25' 37.56" E	3.25	3.25	83.92	23/1/2019
		Niyor	2° 13'46.22" N	103° 24'25.03" E	2.99	2.99	70.80	23/1/2019
741	Eng Lie Siang	Kahang	2° 12' 31.32" N	103° 27' 37.08" E	3.37	3.37	36.67	23/1/2019

RSPO P&C Public Summary Report
Revision 14 (Aug 2022)

		Niyor	2° 14' 3.12" N	103° 24' 43.20" E	3.35	3.35	99.77	23/1/2019
		Kluang	2° 4' 12.80" N	103° 22' 12.50" E	0.40	0.40	9.60	23/1/2019
		Kluang	2° 12' 59.27" N	103° 25' 38.15" E	3.44	3.44	81.58	23/1/2019
		Kluang	2° 12' 54.61" N	103° 25' 33.88" E	0.66	0.66	15.59	23/1/2019
742	Eng Lie Chen	Kahang	2° 12' 4.32" N	103° 28' 12.36" E	3.86	3.86	43.87	23/1/2019
743	Eng Hock Keong	Kahang	2° 12' 29.88" N	103° 33' 49.32" E	3.71	3.71	84.78	23/1/2019
		Niyor	2° 13' 19.56" N	103° 23' 57.48" E	3.24	3.24	112.68	23/1/2019
		Niyor	2° 14' 8.88" N	103° 24' 43.56" E	3.84	3.84	88.86	23/1/2019
744	Tiu Pei Shi	Niyor	2° 14' 8.52" N	103° 24' 37.44" E	3.22	3.22	106.25	21/3/2019
745	Eng Chin Pian	Niyor	2° 13' 44.04" N	103° 23' 34.44" E	3.31	3.31	57.13	23/1/2019
		Niyor	2° 13' 44.04" N	103° 23' 39.48" E	3.27	3.27	100.38	23/1/2019
		Kluang	2° 12' 35.64" N	103° 26' 17.88" E	3.23	3.23	81.66	23/1/2019
		Kluang	2° 12' 34.20" N	103° 26' 17.88" E	3.25	3.25	83.28	23/1/2019
		Niyor	2° 13' 40.98" N	103° 23' 34.76" E	3.25	3.25	70.00	23/1/2019
		Niyor	2° 13' 59.09" N	103° 23' 28.64" E	3.22	3.22	70.00	23/1/2019
746	Foong Lai Chee	Kahang	2° 12' 46.44" N	103° 25' 28.92" E	3.44	3.44	57.92	23/1/2019
747	Goh Hock Guan	Niyor	2° 12' 51.12" N	103° 25' 28.92" E	3.21	3.21	80.71	23/1/2019
748	Kion Sai @ Eng Kion Sai	Kluang	2° 12' 59.76" N	103° 27' 0.72" E	3.35	3.35	96.35	23/1/2019
		Kluang	2° 12' 45.36" N	103° 25' 53.40" E	3.29	3.29	61.40	23/1/2019
		Niyor	2° 13' 52.68" N	103° 24' 25.56" E	3.45	3.45	65.79	23/1/2019
		Niyor	2° 13' 50.52" N	103° 24' 32.76" E	3.17	3.17	61.70	23/1/2019
		Niyor	2° 13' 12.72" N	103° 24' 17.28" E	3.38	3.38	0.00	23/1/2019
		Niyor	2° 14' 5.28" N	103° 24' 48.60" E	2.96	3.19	75.21	23/1/2019
		Niyor	2° 14' 9.60" N	103° 24' 49.32" E	3.84	3.84	97.58	23/1/2019
		Niyor	2° 14' 17.88" N	103° 24' 47.52" E	3.68	3.74	93.50	23/1/2019
749	Koo Chee Kang	Niyor	2° 13' 16.32" N	103° 24' 57.96" E	3.15	3.15	51.99	23/1/2019
750	Koo Ghee Chong	Niyor	2° 13' 12.72" N	103° 25' 2.28" E	3.32	3.32	52.03	23/1/2019
751	Koo Soh Bee	Niyor	2° 13' 0.12" N	103° 24' 57.96" E	3.35	3.35	52.02	23/1/2019
752	Kuek Son Keyau	Niyor	2° 13' 5.88" N	103° 24' 24.48" E	3.45	3.45	79.52	23/1/2019
753	Kemajuan Tong Tor Sdn Bhd	Kluang	2° 4' 54.12" N	103° 20' 35.52" E	2.68	2.68	0.00	23/1/2019
		Kluang	2° 4' 52.68" N	103° 20' 37.32" E	2.23	2.23	0.00	23/1/2019
		Kluang	2° 4' 55.92" N	103° 20' 39.48" E	2.43	2.43	0.00	23/1/2019
		Kluang	2° 5' 1.32" N	103° 20' 32.64" E	1.98	1.98	0.00	23/1/2019
754	Lee Whatt Chong	Kahang	2° 12' 21.96" N	103° 27' 36.36" E	3.50	3.50	91.62	23/1/2019
		Kahang	2° 12' 52.92" N	103° 27' 13.32" E	3.35	3.35	5.06	23/1/2019
		Niyor	2° 14' 6.00" N	103° 23' 40.92" E	3.33	3.33	106.68	23/1/2019
		Niyor	2° 13' 17.40" N	103° 24' 5.76" E	3.21	3.21	0.00	23/1/2019
		Niyor	2° 13' 59.88" N	103° 24' 36.00" E	3.21	3.21	86.01	23/1/2019
755	Lee Choon Bin	Niyor	2° 12' 48.24" N	103° 25' 8.40" E	3.28	3.28	0.00	21/3/2019
		Niyor	2° 13' 10.56" N	103° 25' 40.80" E	2.02	2.02	63.11	21/3/2019
		Niyor	2° 13' 33.24" N	103° 23' 32.64" E	3.26	3.26	81.45	21/3/2019
756	Lee Yuen Koon	Niyor	2° 12' 47.88" N	103° 25' 27.84" E	3.24	3.24	38.93	21/3/2019
		Niyor	2° 12' 48.24" N	103° 25' 8.76" E	3.27	3.27	0.00	21/3/2019
		Niyor	2° 12' 47.88" N	103° 25' 8.76" E	3.32	3.32	0.00	21/3/2019

		Niyor	2° 13' 24.60" N	103° 25' 6.96" E	2.02	2.02	52.43	21/3/2019
757	Lee Ee Bin	Kluang	2° 12' 52.56" N	103° 25' 57.00" E	3.41	3.41	76.26	21/3/2019
758	Lee Nyuk Chin	Kluang	2° 13' 2.64" N	103° 26' 2.76" E	3.46	3.46	76.24	21/3/2019
		Niyor	2° 12' 48.60" N	103° 25' 8.04" E	3.29	3.29	0.00	21/3/2019
759	Lee Yen Bin	Kluang	2° 12' 39.96" N	103° 26' 54.24" E	3.29	3.29	31.32	21/3/2019
		Kluang	2° 12' 36.36" N	103° 26' 57.12" E	3.57	3.57	72.68	21/3/2019
		Kluang	2° 13' 3.36" N	103° 26' 3.12" E	3.43	3.43	76.25	21/3/2019
		Niyor	2° 13' 56.64" N	103° 23' 44.52" E	3.36	3.36	83.44	21/3/2019
		Niyor	2° 14' 9.96" N	103° 23' 43.08" E	3.34	3.34	82.96	21/3/2019
		Niyor	2° 13' 42.96" N	103° 24' 40.75" E	3.26	3.26	91.59	21/3/2019
		Niyor	2° 12' 42.12" N	103° 25' 22.08" E	3.34	3.34	70.08	21/3/2019
760	Lim Chew Swee	Niyor	2° 13' 35.40" N	103° 25' 1.56" E	3.44	3.44	75.85	23/1/2019
		Niyor	2° 13' 24.24" N	103° 25' 7.68" E	2.02	2.02	52.40	23/1/2019
		Niyor	2° 9' 12.17" N	103° 28' 42.90" E	2.16	2.16	55.90	23/1/2019
761	Lee Teck Hean	Kluang	2° 13' 5.88" N	103° 25' 56.64" E	2.43	2.43	19.59	23/1/2019
		Kluang	2° 13' 4.44" N	103° 25' 59.88" E	3.37	3.37	27.15	23/1/2019
		Niyor	2° 13' 36.48" N	103° 25' 2.28" E	3.22	3.22	73.52	23/1/2019
		Niyor	2° 13' 35.40" N	103° 25' 1.92" E	3.24	3.24	73.96	23/1/2019
762	Lee Teck Sing	Kahang	2° 12' 55.44" N	103° 28' 22.08" E	3.37	3.37	57.98	23/1/2019
		Kahang	2° 12' 56.88" N	103° 28' 24.24" E	3.37	3.37	57.93	23/1/2019
		Niyor	2° 13' 49.44" N	103° 25' 6.60" E	3.34	3.34	74.61	23/1/2019
		Niyor	2° 13' 49.44" N	103° 25' 6.96" E	3.20	3.20	72.28	23/1/2019
763	Lee Teck Chee	Kluang	2° 12' 35.64" N	103° 26' 57.48" E	3.23	3.23	80.93	23/1/2019
		Kahang	2° 11' 58.20" N	103° 28' 20.46" E	3.81	3.81	122.87	23/1/2019
		Kahang	2° 12' 52.92" N	103° 28' 18.84" E	3.39	3.39	58.02	23/1/2019
		Kahang	2° 12' 52.92" N	103° 28' 19.20" E	3.39	3.39	57.98	23/1/2019
		Kluang	2° 13' 4.44" N	103° 26' 0.24" E	2.43	2.43	37.20	23/1/2019
764	Lim Ching Lam	Kahang	2° 12' 41.4" N	103° 28' 15.24" E	3.47	3.47	19.12	23/1/2019
		Kahang	2° 12' 40.32" N	103° 28' 14.16" E	1.36	1.36	7.50	23/1/2019
765	Lim Cheng Hai	Kahang	2° 12' 38.88" N	103° 28' 12.36" E	2.02	2.02	13.31	23/1/2019
766	Lim Poh	Kahang	2° 12' 54.36" N	103° 28' 12.72" E	3.28	3.28	88.04	23/1/2019
		Kahang	2° 14' 49.37" N	103° 32' 33.40" E	4.04	4.04	95.82	23/1/2019
767	Lau Ah Hock @ Low Ah Hock	Niyor	2° 13' 14.52" N	103° 24' 43.92" E	3.54	3.54	161.85	23/1/2019
768	Lee Beng Leng	Niyor	2° 13' 41.16" N	103° 23' 58.92" E	3.20	3.20	40.56	23/1/2019
		Niyor	2° 13' 1.45" N	103° 24' 42.12" E	3.24	3.24	41.07	23/1/2019
769	Lou Soon Kiat	Niyor	2° 13' 23.16" N	103° 24' 49.68" E	3.26	3.26	8.06	23/1/2019
770	Lou Kok Siong	Kluang	2° 12' 27.00" N	103° 26' 43.44" E	3.21	3.21	72.82	23/1/2019
771	Low Eh Chee	Niyor	2° 13' 0.84" N	103° 24' 42.12" E	3.30	3.30	67.74	23/1/2019
772	Low Lim Heng	Kluang	2° 13' 0.12" N	103° 27' 1.08" E	3.10	3.10	52.93	23/1/2019
773	Lee Lam Huat	Kahang	2° 13' 10.20" N	103° 27' 9.72" E	2.53	2.53	68.48	23/1/2019
774	Ng Hor Seong	Kluang	2° 13' 6.60" N	103° 27' 6.12" E	3.18	3.18	105.81	23/1/2019
		Kluang	2° 12' 41.04" N	103° 26' 56.04" E	3.18	3.18	96.55	23/1/2019
		Kluang	2° 13' 2.28" N	103° 27' 5.04" E	3.03	3.03	81.87	23/1/2019
		Niyor	2° 12' 59.40" N	103° 25' 4.08" E	3.18	3.18	88.41	23/1/2019

		Kluang	2° 13'13.69" N	103° 27'20.99" E	1.82	1.82	43.18	23/1/2019
775	Ng Ah Ee @ Ng Ah Wee	Niyor	2° 13' 12.72" N	103° 25' 2.28" E	3.26	3.26	51.94	23/1/2019
776	Ng Wai Teck	Kluang	2° 12' 43.20" N	103° 26' 56.76" E	3.17	3.17	57.44	23/1/2019
777	Ng Wai Chin	Niyor	2° 13' 9.48" N	103° 23' 46.68" E	3.33	3.33	70.28	23/1/2019
778	Ng Yeow Chan	Niyor	2° 13' 40.08" N	103° 24' 27.72" E	3.18	3.18	43.00	23/1/2019
		Niyor	2° 12' 54.36" N	103° 24' 40.68" E	3.17	3.17	42.83	23/1/2019
779	Ng Thiam Heng	Niyor	2° 14' 4.92" N	103° 24' 22.68" E	3.46	3.46	86.28	23/1/2019
780	Ong Kwee Poh	Niyor	2° 13' 6.60" N	103° 24' 24.84" E	3.42	3.42	97.36	23/1/2019
781	R. Manimaran A/L Rengasamy	Kahang	2° 11' 47.04" N	103° 29' 0.96" E	4.05	4.05	129.48	23/1/2019
		Kahang	2° 11'38.33" N	103° 28'42.15" E	3.80	3.80	89.96	23/1/2019
782	Sam Yau Lin	Kahang	2° 12' 27.00" N	103° 27' 31.68" E	3.32	3.32	16.67	23/1/2019
783	Ser Hai Eng	Kahang	2° 11' 43.44" N	103° 29' 4.92" E	4.05	4.05	50.79	23/1/2019
784	Saravanan A/L Maharingoke	Kahang	2° 13' 38.28" N	103° 34' 9.12" E	3.45	3.45	0.00	23/1/2019
785	Selvaraj A/L Palaniappan	Kahang	2° 11' 44.88" N	103° 29' 2.76" E	4.01	4.01	19.64	23/1/2019
786	Tan Chie Long	Kahang	2° 12' 57.96" N	103° 27' 50.76" E	3.64	3.64	95.24	21/3/2019
878	Tan Yang Tai	Kahang	2° 13' 7.32" N	103° 27' 48.24" E	3.24	3.24	89.75	21/3/2019
		Kahang	2° 13' 4.08" N	103° 27' 52.92" E	3.64	3.64	100.86	21/3/2019
		Niyor	2° 13' 51.24" N	103° 24' 14.76" E	3.35	3.35	75.41	21/3/2019
		Kluang	2° 12' 13.32" N	103° 26' 54.24" E	3.19	3.19	68.75	21/3/2019
		Niyor	2° 13' 1.20" N	103° 24' 36.72" E	3.26	3.26	70.96	21/3/2019
788	Tan Yoke Wah	Kluang	2° 12' 38.52" N	103° 26' 24.00" E	3.31	3.31	60.56	21/3/2019
		Kahang	2° 13' 7.68" N	103° 27' 42.12" E	3.24	3.24	95.24	21/3/2019
789	Tan Eng Kok, Tan Yang Tai	Kahang	2° 11' 52.80" N	103° 28' 27.84" E	3.83	3.83	82.72	21/3/2019
		Kahang	2° 11' 49.56" N	103° 28' 28.56" E	4.20	4.20	82.64	21/3/2019
790	Teo Sew Ben	Niyor	2° 12' 57.24" N	103° 24' 33.48" E	3.35	3.35	71.00	21/3/2019
		Kahang	2° 13' 12.00" N	103° 27' 54.00" E	3.23	3.24	95.24	21/3/2019
791	Tan Chong Ngee	Niyor	2° 12' 58.68" N	103° 25' 6.24" E	3.36	3.36	66.53	21/3/2019
792	Tan Keng Hoi	Kluang	2° 13' 3.36" N	103° 26' 3.84" E	2.33	2.33	47.03	23/1/2019
		Kluang	2° 13' 3.72" N	103° 26' 4.56" E	2.43	2.43	49.00	23/1/2019
793	Tew Sin Leong	Kahang	2° 13' 21.00" N	103° 28' 24.24" E	3.22	3.22	46.70	23/1/2019
794	Teo Tiam Chai	Kahang	2° 12' 30.96" N	103° 29' 1.32" E	2.55	2.55	72.45	23/1/2019
795	Tan Eng Seng	Niyor	2° 13' 7.32" N	103° 24' 50.76" E	3.31	3.31	48.44	21/3/2019
796	Tay Seng Choy	Niyor	2° 13' 32.52" N	103° 35' 56.4" E	3.26	3.26	105.92	23/1/2019
		Niyor	2° 13' 26.40" N	103° 23' 54.96" E	2.62	2.62	85.12	23/1/2019
		Niyor	2° 13' 45.64" N	103° 23' 34.70" E	3.26	3.26	90.00	23/1/2019
797	Tee Toh	Niyor	2° 13' 40.44" N	103° 24' 10.44" E	3.32	3.32	30.64	23/1/2019
		Niyor	2° 13' 31.08" N	103° 24' 9.00" E	3.41	3.41	31.45	23/1/2019
		Niyor	2° 13' 32.16" N	103° 24' 15.12" E	3.25	3.25	0.00	23/1/2019
798	Tan Lay Chin	Kahang	2° 12' 21.60" N	103° 26' 54.96" E	0.94	0.94	3.04	23/1/2019
		Kluang	2° 12' 20.16" N	103° 27' 0.72" E	3.37	3.37	10.87	23/1/2019
		Kluang	2° 12' 22.32" N	103° 27' 0.72" E	3.49	3.51	11.31	23/1/2019
		Kluang	2° 12' 25.92" N	103° 27' 5.76" E	3.39	3.39	10.93	23/1/2019

RSPO P&C Public Summary Report
Revision 14 (Aug 2022)

799	Ting Kim Hong	Niyor	2° 13' 22.08" N	103° 23' 36.24" E	3.21	3.21	66.52	23/1/2019
800	Tan Keng Wah	Kahang	2° 11' 58.92" N	103° 28' 47.28" E	4.02	4.02	0.00	23/1/2019
801	Tan Chee Wee	Niyor	2° 1' 54.12" N	103° 24' 18.72" E	3.35	3.35	75.47	23/1/2019
802	Tan Chin Chai	Kluang	2° 13' 15.24" N	103° 25' 50.88" E	3.04	3.04	14.27	23/1/2019
		Kluang	2° 13' 24.6" N	103° 25' 56.28" E	1.62	1.62	9.75	23/1/2019
803	Tay Lai Hong	Niyor	2° 13' 51.24" N	103° 24' 0.72" E	3.41	3.41	87.99	23/1/2019
804	Tam Ji Yong	Niyor	2° 13' 40.08" N	103° 24' 36.00" E	3.24	3.24	73.46	23/1/2019
		Niyor	2° 13' 39.72" N	103° 24' 33.84" E	3.25	3.25	73.69	23/1/2019
		Niyor	2° 13' 23.52" N	103° 24' 38.88" E	3.26	3.26	73.91	23/1/2019
		Niyor	2° 13' 49.8" N	103° 24' 56.52" E	3.24	3.24	73.46	23/1/2019
		Niyor	2° 13' 41.52" N	103° 24' 46.44" E	3.25	3.25	73.69	23/1/2019
		Niyor	2° 13' 40.80" N	103° 24' 46.08" E	3.25	3.25	73.69	23/1/2019
		Kahang	2° 13' 10.56" N	103° 28' 16.68" E	3.45	3.45	78.22	23/1/2019
		Kluang	2° 12' 37.08" N	103° 26' 22.20" E	3.28	3.28	74.37	23/1/2019
		Kahang	2° 13' 14.16" N	103° 27' 57.60" E	3.24	3.24	73.46	23/1/2019
		Kahang	2° 13' 23.52" N	103° 27' 55.08" E	3.24	3.24	73.46	23/1/2019
		Kahang	2° 13' 22.8" N	103° 27' 47.52" E	3.24	3.24	73.46	23/1/2019
		Niyor	2° 13' 15.96" N	103° 25' 15.60" E	3.30	3.30	74.82	23/1/2019
		Niyor	2° 13' 15.60" N	103° 25' 15.60" E	3.21	3.21	72.78	23/1/2019
		Niyor	2° 13' 25.72" N	103° 24' 39.92" E	3.31	3.31	71.26	23/1/2019
805	Tam Hon Keong	Kahang	2° 13' 4.44" N	103° 28' 17.04" E	3.43	3.43	77.77	23/1/2019
		Kahang	2° 13' 22.80" N	103° 28' 5.88" E	3.24	3.24	73.46	23/1/2019
		Kahang	2° 13' 19.2" N	103° 28' 0.84" E	3.24	3.24	73.46	23/1/2019
		Niyor	2° 13' 55.20" N	103° 24' 47.88" E	3.19	3.19	72.33	23/1/2019
		Niyor	2° 13' 49.80" N	103° 24' 44.10" E	3.26	3.26	73.91	23/1/2019
		Niyor	2° 13' 40.80" N	103° 24' 58.32" E	3.27	3.27	74.14	23/1/2019
		Niyor	2° 13' 52.68" N	103° 24' 58.32" E	3.17	3.17	71.87	23/1/2019
Niyor	2° 13' 55.56" N	103° 24' 47.52" E	3.25	3.25	73.69	23/1/2019		
806	Tan Gek Poh	Kahang	2° 11' 57.48" N	103° 28' 22.08" E	3.66	3.66	102.01	23/1/2019
807	Wong Chong Man	Niyor	2° 13' 38.64" N	103° 24' 45.00" E	3.24	3.24	31.66	23/1/2019
		Niyor	2° 13' 38.64" N	103° 24' 45.00" E	3.23	3.23	31.56	23/1/2019
		Niyor	2° 13' 50.52" N	103° 25' 3.36" E	3.25	3.25	31.75	23/1/2019
808	Wong Hin Man	Niyor	2° 13' 28.56" N	103° 24' 58.32" E	3.45	3.45	93.52	23/1/2019
		Niyor	2° 13' 11.64" N	103° 42' 4.32" E	0.68	0.68	18.45	23/1/2019
		Niyor	2° 13' 32.52" N	103° 24' 45.00" E	3.26	3.26	88.36	23/1/2019
		Niyor	2° 13' 45.48" N	103° 24' 56.52" E	3.26	3.26	88.36	23/1/2019
		Kahang	2° 13' 50.80" N	103° 25' 02.30" E	3.26	3.26	77.37	23/1/2019
809	Wong See Yee	Kahang	2° 12' 45.72" N	103° 28' 20.28" E	3.44	3.44	57.91	23/1/2019
		Niyor	2° 14' 8.52" N	103° 23' 33.72" E	3.20	3.20	84.76	23/1/2019
		Niyor	2° 13' 15.60" N	103° 25' 33.60" E	2.02	2.02	63.07	23/1/2019
810	Lee Pee	Niyor	2° 12' 58.68" N	103° 24' 59.76" E	3.21	3.21	2.36	23/1/2019
811	Tan Poi Hok	Niyor	2° 13' 19.92" N	103° 24' 45" E	3.22	3.22	61.31	23/1/2019
		Niyor	2° 13' 18.84" N	103° 24' 21.60" E	3.03	3.03	57.25	23/1/2019
812	Lee Kuan Lea	Niyor	2° 13' 25.68" N	103° 24' 28.08" E	3.24	3.24	0.00	23/1/2019

RSPO P&C Public Summary Report
Revision 14 (Aug 2022)

		Niyor	2° 12' 47.52" N	103° 24' 59.4" E	3.25	3.25	56.42	23/1/2019
		Niyor	2° 12' 46.44" N	103° 25' 2.28" E	1.33	1.33	32.66	23/1/2019
813	Kanesan A/L T Arumugam	Kahang	2° 11' 47.04" N	103° 29' 0.24" E	3.98	3.98	43.09	23/1/2019
814	R. Selvam A/L Rengasamy	Kahang	2° 11' 42.72" N	103° 29' 4.92" E	3.93	3.93	23.22	23/1/2019
		Kahang	2° 11' 44.74" N	103° 28' 53.11" E	4.12	4.12	97.57	23/1/2019
815	Mariyappan A/L Karuppannan	Kahang	2° 11' 36.96" N	103° 28' 51.96" E	4.24	4.24	55.07	23/1/2019
		Kahang	2° 11' 34.08" N	103° 28' 53.76" E	4.32	4.32	56.13	23/1/2019
		Kahang	2° 11' 31.92" N	103° 28' 57.00" E	4.71	4.71	61.16	23/1/2019
816	Mahalingam A/L Ramasamy	Kahang	2° 13' 14.16" N	103° 28' 8.76" E	3.43	3.43	36.94	23/1/2019
		Kahang	2° 13' 10.20" N	103° 27' 59.40" E	3.29	3.29	35.45	23/1/2019
		Kahang	2° 13' 9.84" N	103° 28' 2.64" E	3.50	3.50	37.70	23/1/2019
		Kahang	2° 13' 5.88" N	103° 28' 1.20" E	3.49	3.49	1.87	23/1/2019
817	Lee Song Seng	Niyor	2° 12' 57.96" N	103° 24' 54.36" E	3.33	3.33	22.51	23/1/2019
818	Lim Wee Chong	Niyor	2° 13' 12.00" N	103° 25' 2.64" E	3.27	3.27	66.78	23/1/2019
819	Eng Lek Ting	Niyor	2° 14' 16.08" N	103° 24' 36.00" E	1.22	1.22	28.72	23/1/2019
		Kahang	2° 12' 24.48" N	103° 33' 21.24" E	4.00	4.00	94.21	23/1/2019
820	Teo Pang Chye	Kahang	2° 12' 47.16" N	103° 27' 27.72" E	3.50	3.50	89.72	23/1/2019
		Kahang	2° 12' 43.64" N	103° 27' 18.07" E	3.61	3.61	88.15	23/1/2019
821	Lim Kim Suan	Niyor	2° 14' 6.00" N	103° 24' 17.28" E	3.09	3.09	72.52	23/1/2019
822	Eng Swe	Niyor	2° 13' 44.40" N	103° 24' 16.20" E	3.20	3.26	94.74	23/1/2019
823	Ng Ah Bae	Kahang	2° 11' 57.12" N	103° 28' 23.88" E	3.64	3.64	62.99	23/1/2019
824	Ng Moi Wah	Kahang	2° 11' 51.36" N	103° 28' 20.28" E	4.04	4.04	62.94	23/1/2019
825	Lim Boon Hong	Niyor	2° 14' 3.48" N	103° 24' 10.80" E	3.25	3.25	74.14	23/1/2019
826	Lim Mon Koo	Niyor	2° 13' 58.80" N	103° 24' 7.56" E	3.26	3.26	74.09	23/1/2019
827	Gan Tow Ng	Niyor	2° 13' 17.76" N	103° 23' 49.56" E	2.95	2.95	67.68	21/3/2019
		Kluang	2° 12' 43.19" N	103° 26' 59.92" E	3.25	3.25	68.55	21/3/2019
828	Loo Yee Gan	Niyor	2° 13' 43.68" N	103° 25' 5.52" E	3.24	3.24	88.43	21/3/2019
829	Law Ai Chak	Niyor	2° 13' 7.68" N	103° 24' 47.52" E	3.30	3.30	102.27	21/3/2019
830	Pang Chin Chew	Niyor	2° 13' 22.44" N	103° 23' 37.32" E	3.31	3.31	0.00	21/3/2019
831	Tee Sye Lam	Kluang	2° 12' 11.88" N	103° 27' 26.64" E	3.12	3.12	10.40	21/3/2019
832	Tee Chai Tian	Niyor	2° 13' 40.44" N	103° 24' 14.40" E	3.23	3.23	76.45	21/3/2019
		Niyor	2° 13' 42.60" N	103° 23' 23.28" E	1.63	1.63	38.57	21/3/2019
		Niyor	2° 13' 33.60" N	103° 23' 32.28" E	1.70	1.70	40.23	21/3/2019
833	Lim Lee Kiat	Niyor	2° 13' 24.60" N	103° 24' 35.64" E	3.24	3.24	56.36	21/3/2019
834	Soh Kee	Niyor	2° 13' 24.96" N	103° 24' 29.52" E	3.38	3.38	55.73	21/3/2019
		Niyor	2° 13' 25.72" N	103° 24' 34.05" E	3.28	3.28	51.34	21/3/2019
835	Lim See Chan @ Lim Ee	Niyor	2° 13' 7.32" N	103° 24' 21.96" E	3.38	3.38	50.53	23/1/2019
836	Wong Ah Ngah @ Wong Choon Kwai	Kluang	2° 13' 16.68" N	103° 26' 7.44" E	2.02	2.02	45.49	23/1/2019
		Kluang	2° 13' 12.36" N	103° 26' 2.04" E	2.02	2.02	45.49	23/1/2019
		Kluang	2° 13' 14.52" N	103° 26' 4.92" E	2.02	2.02	45.48	23/1/2019
		Kluang	2° 13' 16.68" N	103° 26' 7.62" E	2.02	2.02	45.48	23/1/2019
837	Lim Soon	Niyor	2° 13' 48.72" N	103° 24' 6.34" E	3.17	3.17	72.84	23/1/2019
838	Tee Kim Chai	Niyor	2° 14' 8.88" N	103° 24' 8.64" E	3.31	3.31	80.00	21/3/2019

RSPO P&C Public Summary Report
Revision 14 (Aug 2022)

839	Yit Kim How	Kluang	2° 12' 36.72" N	103° 27' 4.68" E	2.12	2.12	61.01	24/3/2022
		Kluang	2° 12' 32.04" N	103° 27' 5.76" E	1.02	1.02	29.49	24/3/2022
840	Goh Chin Hung	Kluang	2° 12' 52.20" N	103° 25' 49.80" E	3.31	4.32	60.67	24/3/2022
		Kluang	2° 13' 43.32" N	103° 30' 15.84" E	4.32	3.31	79.18	24/3/2022
841	Goh Kim Swee	Kluang	2° 12' 56.88" N	103° 25' 41.88" E	3.32	3.32	138.95	10/12/2021
842	Woh Pei Su	Kluang	2° 13' 15.60" N	103° 25' 54.48" E	3.24	3.24	54.04	20/12/2021
843	Woh Kian Seng / Tang Ah Moi	Kluang	2° 13' 21.00" N	103° 25' 56.28" E	3.24	3.24	54.04	20/12/2021
844	Lau Yi Fong	Kluang	2° 12' 43.56" N	103° 27' 7.92" E	3.33	3.33	66.17	20/12/2021
845	Lai Lee Hua	Kluang	2° 12' 45.00" N	103° 25' 30.72" E	3.32	3.32	48.69	24/3/2022
846	Eng Hock Yeong	Kluang	2° 12' 45.72" N	103° 25' 59.88" E	3.33	3.33	75.26	9/12/2021
847	Tey Lee Hua	Kluang	2° 12' 28.08" N	103° 26' 35.16" E	2.97	2.97	44.77	9/12/2021
848	Lim Tiam Hing	Kluang	2° 12' 49.68" N	103° 25' 38.28" E	3.16	3.16	60.75	24/3/2022
849	Tee Bee Cheng	Kluang	2° 12' 47.16" N	103° 26' 26.52" E	3.31	3.31	76.32	18/3/2022
850	Teo Jin Huat	Kluang	2° 12' 2.52" N	103° 27' 24.12" E	3.18	3.18	76.31	22/3/2022
		Kluang	2° 12' 1.8" N	103° 27' 33.12" E	3.27	3.27	78.47	22/3/2022
851	Tho Leong Tay@Ho Chin	Kluang	2° 12' 57.6" N	103° 29' 23.28" E	4.86	4.86	48.53	24/3/2022
852	Lau Wee King	Kluang	2° 12' 48.96" N	103° 26' 20.40" E	3.24	3.24	10.36	24/3/2022
853	Ang Kian Ong	Kluang	2° 12' 31.68" N	103° 25' 44.76" E	3.64	3.64	86.45	24/3/2022
854	Tan Yoke Suat	Kluang	2° 12' 37.08" N	103° 27' 18.36" E	2.49	2.49	50.86	24/3/2022
855	Ank Seng Kee	Kluang	2° 12' 34.92" N	103° 25' 47.28" E	3.39	3.39	86.39	24/3/2022
856	Ng Kong Wee	Kluang	2° 12' 15.84" N	103° 27' 9.72" E	3.32	3.32	94.73	24/3/2022
857	Chong Fatt Hing	Kluang	2° 9' 34.92" N	103° 25' 37.92" E	4.05	4.05	101.68	24/3/2022
858	Lee Chee Hai	Kluang	2° 12' 18.00" N	103° 26' 55.68" E	3.02	3.02	63.88	24/3/2022
		Kluang	2° 12' 12.96" N	103° 26' 51.00" E	3.13	3.13	66.20	24/3/2022
859	Too Kian Seng	Kluang	2° 12' 38.52" N	103° 26' 8.52" E	3.23	3.23	94.55	24/3/2022
860	Lau Keng Guan	Kluang	2° 12' 52.20" N	103° 26' 27.96" E	3.28	3.28	8.10	24/3/2022
		Kluang	2° 12' 57.24" N	103° 26' 29.40" E	3.34	3.34	56.06	24/3/2022
861	Chan Kok Hong, Chan Kok Meng	Kluang	2° 13' 21.72" N	103° 26' 9.96" E	3.85	3.85	75.41	22/3/2022
		Kluang	2° 13' 21.72" N	103° 26' 3.12" E	3.24	3.24	63.62	22/3/2022
862	Ng Peck Chin	Kluang	2° 12' 47.52" N	103° 26' 54.24" E	3.17	3.17	56.00	10/12/2021
863	Goh Jaw Sheng	Niyor	2° 12' 55.08" N	103° 25' 30.72" E	3.13	3.13	138.94	22/3/2022
864	Eng Lay Chuan	Niyor	2° 14' 5.28" N	103° 24' 33.84" E	3.27	3.27	84.28	24/3/2022
865	Tee Bee Teng	Niyor	2° 13' 11.64" N	103° 25' 9.12" E	3.14	3.14	78.18	24/3/2022
866	Lim Lay Hooi	Niyor	2° 13' 13.08" N	103° 24' 0.36" E	3.24	3.24	57.65	22/3/2022
867	Lau Kok Guan	Niyor	2° 13' 1.56" N	103° 25' 21.36" E	3.20	3.20	80.44	24/3/2022
868	Chee Soh Lian	Niyor	2° 14' 17.16" N	103° 23' 42.36" E	3.30	3.30	110.67	24/3/2022
869	Wong Yok Tong	Niyor	2° 13' 20.64" N	103° 25' 18.84" E	2.03	2.03	65.45	28/3/2022
870	Wong Yok Chor	Niyor	2° 13' 17.76" N	103° 25' 22.44" E	2.02	2.02	65.12	28/3/2022
871	Wong Yok Fei	Niyor	2° 13' 24.96" N	103° 25' 14.88" E	2.02	2.02	65.12	28/3/2022
872	Er Kang Tee	Niyor	2° 13' 3.72" N	103° 25' 0.84" E	3.12	3.12	89.10	24/3/2022
873	Ea Syo Fo@Er Syo Fo	Niyor	2° 13' 16.32" N	103° 24' 2.88" E	3.22	3.22	32.47	24/3/2022
874	Tan Ian Thien	Niyor	2° 13' 37.92" N	103° 23' 13.20" E	1.62	1.62	48.17	8/12/2021
875	Tan Yan Chong	Niyor	2° 13' 40.08" N	103° 23' 20.40" E	1.62	1.62	41.39	24/3/2022

RSPO P&C Public Summary Report
Revision 14 (Aug 2022)

876	Tan Yan Lam	Niyor	2° 13' 38.64" N	103° 23' 28.32" E	2.26	2.26	58.70	8/12/2021
877	Lee Ah Sing	Niyor	2° 13' 19.20" N	103° 25' 13.80" E	3.24	3.24	32.74	24/3/2022
		Niyor	2° 13' 20.28" N	103° 25' 9.12" E	3.27	3.27	33.05	24/3/2022
878	Ng Yew Hing	Niyor	2° 13' 4.80" N	103° 25' 14.52" E	3.31	3.31	52.12	24/3/2022
		Niyor	2° 13' 3.72" N	103° 25' 17.76" E	3.22	3.22	50.70	24/3/2022
879	Ng Yew Hing	Kahang	2° 12' 31.32" N	103° 28' 26.40" E	3.31	3.31	70.09	24/3/2022
880	Lil Sing Moy	Niyor	2° 13' 29.64" N	103° 24' 5.4" E	3.20	3.20	51.06	24/3/2022
881	Hong Yet Sin	Niyor	2° 13' 28.92" N	103° 25' 1.56" E	3.26	3.26	75.04	24/3/2022
		Niyor	2° 13' 48.00" N	103° 23' 10.32" E	0.81	0.81	19.80	24/3/2022
		Niyor	2° 13' 42.24" N	103° 23' 9.60" E	0.81	0.81	19.80	24/3/2022
882	Koo What Kim	Kahang	2° 12' 21.60" N	103° 28' 52.32" E	2.55	2.55	61.11	24/3/2022
883	Chuan Teck Long / Choo Fong Lin	Kahang	2° 12' 30.24" N	103° 28' 8.40" E	3.35	3.35	76.59	24/3/2022
884	Tiew Watt Yen	Kahang	2° 13' 54.12" N	103° 33' 30.24" E	1.99	1.99	70.26	24/3/2022
		Mersing	2° 14' 53.52" N	103° 51' 25.92" E	2.61	2.61	92.15	24/3/2022
885	Chan Bon Sin / Tan Chew	Kahang	2° 14' 21.84" N	103° 30' 54.36" E	1.43	1.43	30.57	24/3/2022
		Kahang	2° 14' 20.40" N	103° 30' 55.44" E	1.38	1.38	29.50	24/3/2022
886	Goh Jaw Sheng / Chew Choo Tin	Kahang	2° 13' 33.60" N	103° 30' 12.60" E	4.45	4.45	121.21	24/3/2022
887	Chuan Soh Choo	Kahang	2° 11' 43.80" N	103° 28' 36.48" E	4.47	4.47	58.09	24/3/2022
888	Kok Hong Engineering Sdn Bhd	Kahang	2° 13' 8.76" N	103° 27' 32.40" E	3.24	3.24	70.10	22/3/2022
		Kahang	2° 12' 54.00" N	103° 27' 27.36" E	3.24	3.24	70.10	22/3/2022
		Kahang	2° 13' 3.36" N	103° 27' 30.24" E	3.24	3.24	70.10	22/3/2022
		Kahang	2° 12' 59.04" N	103° 27' 28.44" E	3.24	3.24	70.10	22/3/2022
889	Soo Eng Soy	Kahang	2° 11' 51.36" N	103° 28' 45.84" E	4.06	4.06	95.33	24/3/2022
890	Tan Chee Hwat	Kahang	2° 13' 6.96" N	103° 27' 13.32" E	3.20	3.20	56.88	24/3/2022
891	Koh Lai Seng / Ngu Hong Hong	Kahang	2° 12' 2.52" N	103° 28' 33.96" E	4.05	4.05	79.70	24/3/2022
892	Boo Kim Leong	Kahang	2° 12' 34.56" N	103° 27' 43.92" E	3.49	3.49	36.59	22/3/2022
		Kluang	2° 12' 40.10" N	103° 25' 32.14" E	3.33	3.33	78.85	22/3/2022
893	Chuan Teck Young / Chuan Teck Ming	Kahang	2° 12' 4.68" N	103° 28' 31.44" E	3.90	3.90	81.90	22/3/2022
894	Tan Chew	Kahang	2° 12' 38.88" N	103° 28' 33.60" E	3.28	3.28	30.13	10/12/2021
895	Lee Yok Eng	Kahang	2° 12' 34.20" N	103° 28' 37.56" E	0.51	0.51	5.09	10/12/2021
896	Tan Chin Hong, Tan Keng Cheong, Tan Keng Hoi, Tan Keng Lim, Tan Keng Poh, Tan Keng Wah, Tan Piat Ngoh, Ng Eng Hong	Kahang	2° 12' 45.36" N	103° 30' 11.16" E	4.10	4.10	120.21	22/3/2022
897	Lee Ann Tong	Kahang	2° 12' 12.24" N	103° 26' 46.32" E	2.24	2.24	65.06	9/12/2021
898	Lim Siok Wan	Kahang	2° 12' 50.76" N	103° 28' 48.00" E	3.48	3.48	81.85	22/3/2022
899	Lim Tiow Juat	Kahang	2° 13' 29.64" N	103° 30' 7.92" E	4.05	4.05	87.17	22/3/2022
		Kahang	2° 13' 26.04" N	103° 30' 19.80" E	4.05	4.05	87.17	22/3/2022
		Kahang	2° 13' 24.24" N	103° 30' 17.28" E	4.05	4.05	87.17	22/3/2022
		Kahang	2° 13' 30.00" N	103° 30' 25.92" E	4.46	4.46	96.00	22/3/2022
900	Tee Jin Gee	Kahang	2° 13' 40.08" N	103° 30' 18.36" E	4.30	4.30	92.55	22/3/2022

		Kahang	2° 13' 36.84" N	103° 30' 20.88" E	4.07	4.07	87.60	22/3/2022
901	Lee Pak Seng	Niyor	2° 14' 21.12" N	103° 23' 40.92" E	1.47	1.47	47.63	8/12/2021
		Niyor	2° 14' 13.92" N	103° 23' 34.44" E	3.27	3.27	81.85	8/12/2021
		Niyor	2° 14' 24.00" N	103° 23' 44.52" E	1.71	1.71	55.41	8/12/2021
		Niyor	2° 12' 54.72" N	103° 24' 59.40" E	3.32	3.32	81.85	22/3/2022
902	Chew Tee Chong Kun	Niyor	2° 12' 54.72" N	103° 24' 59.40" E	3.32	3.32	81.85	22/3/2022
903	Ng Kong Beng	Kahang	2° 12' 36.72" N	103° 28' 12.36" E	3.38	3.38	72.22	22/3/2022
904	Tan Akau @ Tan Poey Sin	Kluang	2° 12' 15.84" N	103° 27' 21.96" E	3.55	3.55	27.52	22/3/2022
905	Tan Say Wah	Kluang	2° 12' 20.52" N	103° 27' 17.28" E	3.18	3.18	27.45	22/3/2022
906	Lee Hong Yong / Lee Hong Tiong	Kahang	2° 12' 40.32" N	103° 27' 39.24" E	3.14	3.14	80.44	22/3/2022
907	Eyu Kim Sua	Kahang	2° 13' 0.12" N	103° 28' 58.44" E	3.40	3.40	88.61	22/3/2022
908	Ng Pee Hwa	Niyor	2° 13' 10.56" N	103° 23' 48.48" E	3.30	3.30	81.85	22/3/2022
909	Goh Jun Twai	Niyor	2° 13' 19.92" N	103° 24' 31.68" E	3.24	3.24	81.85	22/3/2022
910	Tho Lay Kim / Tho Lian Hoi	Niyor	2° 14' 18.24" N	103° 23' 38.40" E	0.87	0.87	48.53	22/3/2022
911	Chan Lee Hok / Chee Toh Yee / Tan Chew	Kahang	2° 12' 31.68" N	103° 28' 48.36" E	5.93	5.93	59.20	22/3/2022
912	Lee Kim Lai	Kluang	2° 12' 35.28" N	103° 25' 58.08" E	3.42	3.42	55.88	22/3/2022
913	Lau Boon Hui	Kluang	2° 12' 17.64" N	103° 26' 29.04" E	3.23	3.23	69.08	22/3/2022
914	Mok Ah Fong	Niyor	2° 13' 30.72" N	103° 23' 51.72" E	3.25	3.25	124.99	22/3/2022
915	Tay Han Siang	Niyor	2° 13' 15.96" N	103° 23' 55.32" E	3.13	3.13	120.39	22/3/2022
916	Chuan Teck Long	Kahang	2° 12' 6.84" N	103° 28' 29.28" E	3.97	3.97	76.59	22/3/2022
917	Lee Yan Ling	Kluang	2° 12' 29.16" N	103° 26' 8.16" E	3.20	3.20	79.26	22/3/2022
		Niyor	2° 13' 55.56" N	103° 23' 16.44" E	3.27	3.27	31.09	22/3/2022
Total					1110.96	1111.34	22095.30	
WAGS Johor Smallholders (New) - 73								
918	Pang Sien Yeng	Niyor	2° 14' 12.71" N	103° 24' 41.78" E	3.34	3.34	79.17	23/1/2019
919	Gan Siok	Kahang	2° 12' 18.50" N	103° 27' 07.30" E	3.08	3.08	72.99	22/3/2022
920	Tay Lay Peng	Kahang	2° 12' 04.90" N	103° 27' 27.70" E	3.24	3.24	76.73	9/2/2022
921	Chan Sin Min	Kahang	2° 12' 45.50" N	103° 28' 42.10" E	3.54	3.54	83.85	22/3/2022
922	Tee Jin Gee / Lim Tiow Juat	Kahang	2° 13' 33.30" N	103° 30' 23.40" E	4.49	4.49	106.46	22/3/2022
923	Chuan Hoi Hu	Kahang	2° 12' 09.10" N	103° 28' 48.80" E	4.21	4.21	99.80	22/3/2022
924	Ng Hing Choo	Kahang	2° 12' 29.70" N	103° 28' 24.50" E	2.18	2.18	51.57	22/3/2022
925	Tan Zhou Hong	Niyor	2° 13' 54.05" N	103° 23' 11.39" E	0.81	0.81	19.19	10/11/2022
926	Tee Cheng Wah	Niyor	2° 13' 49.87" N	103° 23' 21.60" E	3.30	3.30	78.25	9/11/2022
927	Song On Seng, Song Kong Seng	Kahang	2° 12' 27.22" N	103° 29' 50.85" E	5.18	5.18	122.73	15/12/2022
928	Chuah Soh Choo, Song Swee Fah	Kahang	2° 11' 43.57" N	103° 28' 36.45" E	4.47	4.47	106.09	9/2/2022
929	Lee Ah Sang	Niyor	2° 14' 6.788" N	103° 24' 11.69" E	3.23	3.23	76.53	10/11/2022
930	Low Kim Fong, Lim Cheng Yau	Kluang	2° 13' 14.18" N	103° 25' 46.79" E	2.02	2.02	47.98	10/11/2022
		Kluang	2° 13' 10.89" N	103° 25' 45.02" E	2.02	2.02	47.98	10/11/2022
931	Teo Yan Hio	Kluang	2° 12' 25.73" N	103° 26' 55.44" E	3.14	3.14	74.37	9/2/2022
		Kluang	2° 12' 11.13" N	103° 27' 31.31" E	3.46	3.46	81.95	9/2/2022
932	Tee Chin Hok	Niyor	2° 13' 44.64" N	103° 23' 20.47" E	3.29	3.29	78.01	9/2/2022

RSPO P&C Public Summary Report
Revision 14 (Aug 2022)

933	Phang Fui Shi	Niyor	2° 12' 51.70" N	103° 25' 34.62" E	2.91	2.91	68.98	10/11/2022
934	Gan Ai Lee	Kahang	2° 12' 43.01" N	103° 27' 25.64" E	3.45	3.45	81.79	9/11/2022
935	Gan Ai Hua, Gan Ai Lee	Kluang	2° 12' 40.00" N	103° 26' 31.73" E	3.20	3.20	75.99	9/11/2022
936	Gan Ai Lan	Kahang	2° 13' 5.23" N	103° 27' 17.15" E	0.81	0.81	19.21	5/10/2022
937	Tee Lai Kim	Niyor	2° 13' 56.59" N	103° 23' 36.73" E	3.37	3.37	79.98	11/11/2022
938	Cheng Wing	Niyor	2° 13' 45.34" N	103° 24' 48.98" E	3.25	3.25	77.06	5/10/2022
939	Seow Thiam Hock	Niyor	2° 13' 30.81" N	103° 23' 36.39" E	3.20	3.20	75.90	13/10/2022
940	Sim Ley Bee	Niyor	2° 13' 15.67" N	103° 24' 10.80" E	3.24	3.24	76.77	1/8/2022
		Niyor	2° 13' 21.84" N	103° 24' 13.60" E	3.21	3.21	76.77	1/8/2022
941	Tee Chin Kok	Kahang	2° 13' 6.65" N	103° 27' 24.51" E	0.81	0.81	19.18	9/2/2022
942	Eng Hwa Sai, Lee Whatt Chong	Kluang	2° 12' 38.78" N	103° 27' 7.00" E	3.20	3.20	75.93	1/8/2022
943	Gan Chong Keng	Niyor	2° 12' 49.15" N	103° 25' 20.10" E	3.25	3.25	77.13	11/11/2022
944	Tean Yu Hwa	Kahang	2° 13' 44.24" N	103° 34' 4.25" E	10.55	10.55	250.09	1/8/2022
945	Gan Chong Leong	Niyor	2° 13' 6.39" N	103° 24' 39.05" E	3.29	3.29	78.09	11/11/2022
946	Ngeo Ah Eng	Kahang	2° 14' 12.36" N	103° 33' 59.74" E	1.98	1.98	46.96	9/2/2022
947	Goh Tiam Seng	Kluang	2° 13' 2.80" N	103° 25' 49.25" E	3.52	3.52	83.35	1/12/2022
948	Tay Lai Kiat	Niyor	2° 14' 10.65" N	103° 23' 55.32" E	3.07	3.07	72.77	15/12/2022
949	Tay Lai Eng	Niyor	2° 13' 47.79" N	103° 23' 40.77" E	3.33	3.33	78.87	9/2/2022
950	Tan Siew Yim	Kahang	2° 12' 30.60" N	103° 28' 51.90" E	4.05	4.05	95.96	13/10/2022
951	Lee Tiak Chon	Kahang	2° 12' 46.09" N	103° 28' 58.08" E	4.05	4.05	95.96	11/11/2022
952	Hong Maw Chai, Hong Bau Sing, Hong Bau Teck	Kahang	2° 12' 35.31" N	103° 29' 39.34" E	4.05	4.05	95.96	9/2/2022
953	Tan Cheok	Niyor	2° 14' 7.83" N	103° 24' 6.21" E	3.24	3.24	76.76	10/11/2022
954	Tee Soh Mui	Niyor	2° 14' 11.38" N	103° 23' 38.77" E	3.21	3.21	76.23	10/11/2022
955	Eng Poh Wuu	Niyor	2° 13' 57.95" N	103° 24' 55.05" E	3.41	3.41	80.91	1/8/2022
		Niyor	2° 14' 19.36" N	103° 24' 12.26" E	3.28	3.28	77.67	1/8/2022
		Niyor	2° 13' 54.12" N	103° 25' 3.96" E	3.44	3.44	81.69	1/8/2022
		Niyor	2° 14' 16.74" N	103° 24' 25.64" E	3.32	3.32	78.69	1/8/2022
		Kluang	2° 12' 49.45" N	103° 27' 1.75" E	3.35	3.35	79.35	1/8/2022
956	Eng Lai Hoon	Kahang	2° 12' 30.15" N	103° 32' 54.06" E	1.12	1.12	26.63	25/8/2022
957	Lim Hun Chiang	Kluang	2° 12' 32.57" N	103° 27' 20.54" E	3.17	3.17	75.13	25/8/2022
958	Lim Han Sing	Kluang	2° 12' 27.46" N	103° 27' 22.60" E	3.19	3.19	75.69	25/8/2022
959	Ng Leong Sing	Niyor	2° 13' 58.83" N	103° 24' 30.81" E	3.23	3.23	76.59	25/8/2022
960	Ng William	Niyor	2° 13' 55.78" N	103° 24' 23.39" E	3.23	3.23	76.68	25/8/2022
961	Ng Leong Chai	Kluang	2° 12' 28.07" N	103° 26' 13.63" E	0.81	0.81	19.19	25/8/2022
962	Ng Leong Kiat	Niyor	2° 14' 8.08" N	103° 24' 54.85" E	3.77	3.77	89.49	9/11/2022
963	Ng Leong Peng	Niyor	2° 14' 6.99" N	103° 24' 57.49" E	3.74	3.74	88.68	9/11/2022
964	Ooi Hai Hun	Niyor	2° 13' 26.86" N	103° 23' 58.54" E	3.95	3.95	93.62	5/10/2022
965	Ng Wak Yong	Niyor	2° 13' 49.97" N	103° 24' 20.70" E	3.13	3.13	74.12	9/2/2022
966	Ng Lok	Kluang	2° 12' 13.18" N	103° 26' 44.08" E	0.91	0.91	21.58	4/8/2022
967	Tey Kim Hong @ Tee Kim Hong	Niyor	2° 13' 19.13.00" N	103° 24' 18.05" E	3.28	3.28	77.73	4/8/2022
		Niyor	2° 13' 24.96" N	103° 24' 20.73" E	3.22	3.22	76.45	4/8/2022

RSPO P&C Public Summary Report
Revision 14 (Aug 2022)

968	Ng Hwa Ho	Kluang	2° 12' 58.15" N	103° 26' 13.13" E	3.46	3.46	82.11	2/8/2022
		Kluang	2° 12' 54.19" N	103° 26' 13.37" E	3.22	3.22	76.42	2/8/2022
		Kluang	2° 12' 49.95" N	103° 26' 12.83" E	3.12	3.12	74.01	2/8/2022
		Kluang	2° 12' 45.66" N	103° 26' 11.98" E	3.23	3.23	76.57	2/8/2022
969	Er Mee Kia	Kluang	2° 12' 13.04" N	103° 27' 13.47" E	3.19	3.19	75.57	9/11/2022
970	Ng @ Eng Kong Pin	Kluang	2° 12' 14.13" N	103° 27' 17.32" E	3.28	3.28	77.79	4/8/2022
971	Sia Fang Lin	Niyor	2° 14' 11.76" N	103° 24' 37.30" E	3.47	3.47	82.16	4/8/2022
972	Ng Wee Kwang	Niyor	2° 13' 7.170" N	103° 25' 11.29" E	0.65	0.65	15.39	4/8/2022
973	Ng Yung Kang	Niyor	2° 14' 19.36" N	103° 24' 18.00" E	3.29	3.29	77.97	2/8/2022
74	Ng Yung Yi	Niyor	2° 14' 18.52" N	103° 24' 21.99" E	3.26	3.26	77.37	2/8/2022
975	Tow Ee Tiong	Kluang	2° 12' 29.79" N	103° 26' 58.48" E	3.63	3.63	86.18	1/8/2022
976	Teh Fui Fong	Niyor	2° 13' 4.56" N	103° 24' 12.65" E	3.35	3.35	79.48	10/11/2022
977	Teh Fui Boon	Niyor	2° 13' 12.19" N	103° 23' 43.11" E	3.28	3.28	77.73	10/11/2022
		Niyor	2° 13' 7.52" N	103° 23' 58.70" E	3.28	3.28	77.73	10/11/2022
978	Tay Geok Leng	Niyor	2° 14' 20.48" N	103° 24' 4.970" E	1.86	1.86	44.20	2/8/2022
979	Tang Yang Kin	Niyor	2° 13' 20.09" N	103° 25' 4.70" E	3.30	3.30	78.25	25/8/2022
980	Ng Ah Jee	Niyor	2° 13' 31.00" N	103° 24' 23.27" E	3.13	3.13	73.74	4/8/2022
981	Ng Kim Seng	Niyor	2° 13' 3.57" N	103° 25' 9.41" E	3.29	3.29	77.97	4/8/2022
		Niyor	2° 14' 1.01" N	103° 23' 38.70" E	3.16	3.16	74.93	4/8/2022
		Niyor	2° 13' 43.99" N	103° 23' 54.52" E	3.41	3.41	80.74	4/8/2022
982	Twe Siow Chian	Kluang	2° 12' 8.84" N	103° 27' 2.75" E	3.49	3.49	82.84	4/8/2022
983	Goh Kim Peow	Niyor	2° 13' 54.77" N	103° 23' 42.24" E	3.38	3.38	80.22	1/8/2022
984	Lim Kim Kee	Niyor	2° 13' 1.23" N	103° 24' 14.84" E	1.48	1.48	35.15	2/8/2022
		Kluang	2° 12' 32.82" N	103° 26' 36.36" E	3.18	3.18	75.45	2/8/2022
		Kluang	2° 12' 37.87" N	103° 26' 37.74" E	3.19	3.19	75.69	2/8/2022
985	Eng Lee Heng Trading Sdn Bhd	Kluang	2° 3' 51.83" N	103° 23' 7.41" E	24.21	24.21	573.95	1/8/2022
		Kluang	2° 4' 11.94" N	103° 22' 14.01" E	0.40	0.40	9.60	1/8/2022
986	Guan Leng Trading Sdn Bhd, Guan Eng Enterprise Sdn Bhd, Superkids Land Sdn Bhd	Kluang	2° 3' 52.17" N	103° 22' 40.96" E	29.19	29.19	692.11	4/8/2022
		Kluang	2° 4' 3.10" N	103° 22' 39.37" E	10.13	10.13	240.20	4/8/2022
987	Goh Chai Eng	Niyor	2° 13' 12.60" N	103° 27' 13.78" E	1.82	1.82	43.16	5/10/2022
988	Goh Yong Peng	Niyor	2° 13' 16.33" N	103° 27' 14.55" E	1.82	1.82	43.16	5/10/2022
989	Tam Yuo Lay, Tam Yuo Lien, Tam Yuo Woen	Kluang	2° 10' 24.65" N	103° 24' 55.18" E	4.05	4.05	95.96	1/8/2022
		Kluang	2° 10' 10.32" N	103° 24' 24.02" E	3.60	3.60	85.46	1/8/2022
990	A Little Wild (ALW)	Kota Tinggi	1° 40' 56.16" N	103° 50' 11.91" E	38.47	38.47	456.04	4/8/2022
Total					377.06	377.06	8484.53	
Grand Total Johor					1488.02	1488.40	30,579.83	
Grand Total WAGS West					3,566.01	3,738.72	91,643.14	
	Sampled Smallholders							
	New Plot for existing smallholders							

Appendix F: List of Abbreviations

a.i	Active Ingredient
BOD	Biochemical Oxygen Demand
CB	Certification Bodies
CHRA	Chemical Health Risk Assessment
COD	Chemical Oxygen Demand
CPO	Crude Palm Oil
CSPO	Certified Sustainable Palm Oil
CSPKO	Certified Sustainable Palm Kernel Oil
EFB	Empty Fruit Bunch
EHS	Environmental, Health and Safety
EIA	Environmental Impact Assessment
EMS	Environmental Management System
FFB	Fresh Fruit Bunch
FPIC	Free, Prior, Informed and Consent
GAP	Good Agricultural Practice
GHG	Greenhouse Gas
GMP	Good Manufacturing Practice
GPS	Global Positioning System
HCV	High Conservation Value
IPM	Integrated Pest Management
IP	Identity Preserved
IS - CSPO	Independent Smallholder Certified Sustainable Palm Oil
IS – CSPKO	Independent Smallholder Certified Sustainable Palm Kernel Oil
IS – CSPKE	Independent Smallholder Certified Sustainable Palm Kernel Expeller
ISCC	International Sustainable Carbon Certification
ISS	Independent Smallholder Standard
LD50	Lethal Dose for 50 sample
MB	Mass Balance
MSDS	Material Safety Data Sheet
MT	Metric Tonnes
OER	Oil Extraction Rate
OSH	Occupational Safety and Health
PK	Palm Kernel
PKO	Palm Kernel Oil
POM	Palm Oil Mill
POME	Palm Oil Mill Effluent
PPE	Personal Protective Equipment
RSPO	Roundtable on Sustainable Palm Oil
P&C	Principles & Criteria
RTE	Rare, Threatened or Endangered species
SCCS	Supply Chain Certification Standard
SEIA	Social & Environmental Impact Assessment
SIA	Social Impact Assessment
SOP	Standard Operating Procedure